



Legal and Vesting Product Cover Sheet

ORDER INFORMATION

FILE/ORDER NUMBER:	47453468	PRODUCT NAME:	LEGAL AND VESTING REPORT
BORROWER NAME(S):	ROBIN BAKER		
PROPERTY ADDRESS:	6955 PUTTER PL		
CITY, STATE AND COUNTY:	SYRACUSE, INDIANA (IN), KOSCIUSKO		

SEARCH INFORMATION

SEARCH DATE:	02/22/2024	EFFECTIVE DATE:	02/20/2024
NAME(S) SEARCHED:	ROBIN BAKER		
ADDRESS/PARCEL SEARCHED:	6955 PUTTER PL, SYRACUSE, INDIANA, 46567/43-04-21-100-028.000-025		

ASSESSMENT INFORMATION

COMMENTS:	
-----------	--

CURRENT OWNER VESTING

ROBIN R. BAKER	
COMMENTS:	

VESTING DEED

DEED TYPE:	WARRANTY DEED	GRANTOR:	JAMES T. CROY AND MELISSA E. CROY, HUSBAND AND WIFE
DATED DATE:	11/13/2014	GRANTEE:	ROBIN R. BAKER
BOOK/PAGE:	N/A	RECORDED DATE:	11/14/2014
INSTRUMENT NO:	2014110497		
COMMENTS:			

FOR PREAMBLE

CITY/TOWNSHIP/PARISH:	CITY OF SYRACUSE
-----------------------	------------------

ADDITIONAL NOTES

LEGAL DESCRIPTION

THE FOLLOWING DESCRIBED REAL ESTATE IN KOSCIUSKO COUNTY, STATE OF INDIANA:

LOT NUMBER TWENTY-EIGHT (28) IN THE PLAT OF SOUTH SHORE GREEN, AN ADDITION LOCATED IN TURKEY CREEK TOWNSHIP, KOSCIUSKO COUNTY, INDIANA, ACCORDING TO THE PLAT THEREOF, RECORDED IN PLAT BOOK 8, PAGE 10, IN THE OFFICE OF THE RECORDER OF KOSCIUSKO COUNTY, INDIANA.

43-04-21-100-028.000-025

BAKER ROBIN R

6955 E PUTTER PL

510, 1 Family Dwell - Platted Lot

TURKEY CREEK SUBDIVIS 1/2

General Information

Parcel Number 43-04-21-100-028.000-025

Local Parcel Number 0771201648

Tax ID:

Routing Number 007-081-032

Property Class 510 1 Family Dwell - Platted Lot

Year: 2023

Location Information

County Kosciusko

Township TURKEY CREEK

District 025 (Local 025) TURKEY CREEK TOWNSHIP

School Corp 4345 WAWASEE COMMUNITY

Neighborhood 710300-025 TURKEY CREEK SUBDIVISIONS

Section/Plat 21-34-7

Location Address (1) 6955 E PUTTER PL SYRACUSE, IN 46567

Zoning RESIDENTIAL RESIDENTIAL

Subdivision South Shore Green

Lot 28

Market Model N/A

Characteristics

Topography Level Flood Hazard

Public Utilities Gas, Electricity ERA

Streets or Roads Paved TIF

Neighborhood Life Cycle Stage Other

Printed Sunday, April 2, 2023 Review Group 2026

Ownership

BAKER ROBIN R 6955 PUTTER PL SYRACUSE, IN 46567

Legal

7-81-32 LOT 28 SOUTH SHORE GREEN



Transfer of Ownership

Table with columns: Date, Owner, Doc ID, Code, Book/Page, Adj Sale Price, V/I. Rows include transfers from 11/14/2014 to 09/26/1989.

Notes

7/21/2017 REA: 2018 CHANGED HOUSE FROM BRICK TO FRAME & ADJUSTED DIMENSIONS ON CONCP PER PICTOMETRY/REASSESSMENT. 3/1/2012 MEM: 2012 CORRECTED LOT DIMENSIONS PER ORIGINAL PLAT - JPB

Valuation Records (Work In Progress values are not certified values and are subject to change)

Table with columns: Year, Assessment Year, Reason For Change, As Of Date, Valuation Method, Equalization Factor, Notice Required, Land, Improvement, Total. Rows show values for years 2023, 2022, 2021, 2020, 2019.

Land Data (Standard Depth: Res 150', CI 150' Base Lot: Res 130' X 150', CI 130' X 150')

Table with columns: Land Type, Pricing Method, Soil ID, Act Front., Size, Factor, Rate, Adj. Rate, Ext. Value, Infl. %, Res Elig %, Market Factor, Value. Row shows values for F, F, 30, 85x127, 0.93, \$345, \$321, \$27,285, 0%, 100%, 1.0000, \$27,290.

Land Computations

Table with columns: Computation, Value. Rows include Calculated Acreage (0.25), Actual Frontage (30), Developer Discount, Parcel Acreage (0.00), 81 Legal Drain NV (0.00), 82 Public Roads NV (0.00), 83 UT Towers NV (0.00), 9 Homesite (0.00), 91/92 Acres (0.00), Total Acres Farmland (0.00), Farmland Value (\$0), Measured Acreage (0.00), Avg Farmland Value/Acre (0.0), Value of Farmland (\$0), Classified Total (\$0), Farm / Classified Value (\$0), Homesite(s) Value (\$0), 91/92 Value (\$0), Supp. Page Land Value, CAP 1 Value (\$27,300), CAP 2 Value (\$0), CAP 3 Value (\$0), Total Value (\$27,300).

General Information

Occupancy	Single-Family
Description	Single-Family
Story Height	1
Style	40 newer 1 st 1961-20
Finished Area	1650 sqft
Make	

Floor Finish

<input type="checkbox"/> Earth	<input checked="" type="checkbox"/> Tile
<input checked="" type="checkbox"/> Slab	<input checked="" type="checkbox"/> Carpet
<input type="checkbox"/> Sub & Joist	<input type="checkbox"/> Unfinished
<input type="checkbox"/> Wood	<input type="checkbox"/> Other
<input type="checkbox"/> Parquet	

Wall Finish

<input checked="" type="checkbox"/> Plaster/Drywall	<input type="checkbox"/> Unfinished
<input type="checkbox"/> Paneling	<input type="checkbox"/> Other
<input type="checkbox"/> Fiberboard	

Roofing

<input type="checkbox"/> Built-Up	<input type="checkbox"/> Metal	<input checked="" type="checkbox"/> Asphalt	<input type="checkbox"/> Slate	<input type="checkbox"/> Tile
<input type="checkbox"/> Wood Shingle		<input type="checkbox"/> Other		

Exterior Features

Description	Area	Value
Porch, Open Frame	70	\$4,100
Patio, Concrete	150	\$900
Porch, Enclosed Frame	132	\$8,100

Plumbing

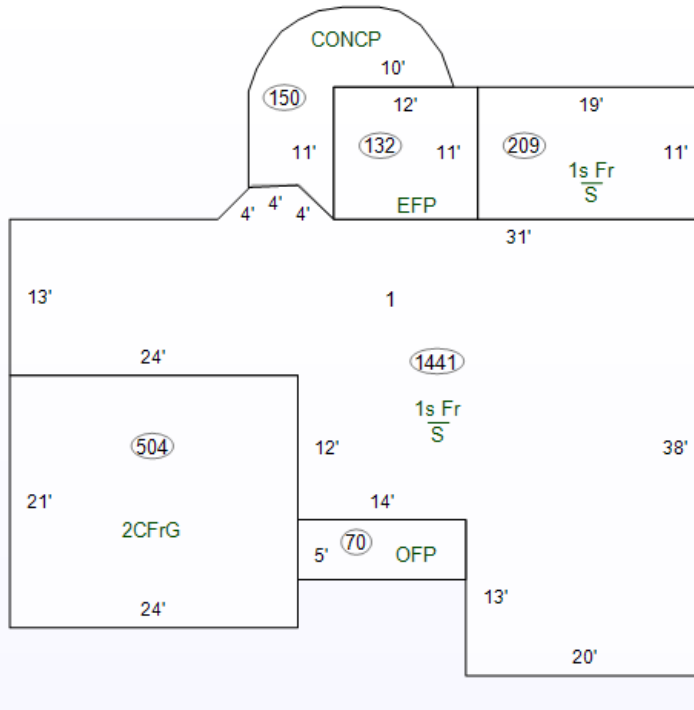
	#	TF
Full Bath	2	6
Half Bath	0	0
Kitchen Sinks	1	1
Water Heaters	1	1
Add Fixtures	2	2
Total	6	10

Accommodations

Bedrooms	3
Living Rooms	0
Dining Rooms	0
Family Rooms	0
Total Rooms	9

Heat Type

Central Warm Air



Description	Count	Value
Specialty Plumbing		

Cost Ladder

Floor Constr	Base	Finish	Value	Totals
1 1Fr	1650	1650	\$108,700	
2				
3				
4				
1/4				
1/2				
3/4				
Attic				
Bsmt				
Crawl				
Slab	1650	0	\$0	

Total Base \$108,700

Adjustments 1 Row Type Adj. x 1.00 \$108,700

Unfin Int (-)		\$0
Ex Liv Units (+)		\$0
Rec Room (+)		\$0
Loft (+)		\$0
Fireplace (+)	PS:1 PO:1	\$4,700
No Heating (-)		\$0
A/C (+)	1:1650	\$4,000
No Elec (-)		\$0
Plumbing (+ / -)	10 - 5 = 5 x \$800	\$4,000
Spec Plumb (+)		\$0
Elevator (+)		\$0

Sub-Total, One Unit \$121,400

Sub-Total, 1 Units

Exterior Features (+)	\$13,100	\$134,500
Garages (+) 504 sqft	\$15,200	\$149,700
Quality and Design Factor (Grade)		1.05
Location Multiplier		0.92
Replacement Cost		\$144,610

Summary of Improvements

Description	Res Eligibl	Story Height	Construction	Grade	Year Built	Eff Year	Eff Co Age nd	Base Rate	LCM	Adj Rate	Size	RCN	Norm Dep	Remain. Value	Abn Obs	PC Nbhd	Mrkt	Improv Value
1: Single-Family	93%	1	Wood Frame	C+1	1990	2005	18 A		0.92		1,650 sqft	\$144,610	17%	\$120,030	0%	100%	1.590 1.0000	\$190,800

Duly Entered for Taxation Subject to
Final Acceptance for Transfer this ____

Nov 14 2014

Marsha McHenry
Auditor of Kosciusko County

2014110497 WD \$18.00
11/14/2014 11:48:44AM 2 PGS
Deborah A. Wright
Kosciusko County Recorder IN
Recorded as Presented



WARRANTY DEED


THIS INDENTURE WITNESSETH, That James T. Croy and Melissa E. Croy, Husband and Wife (Grantor) ***CONVEY(S) AND WARRANT(S)*** to Robin R. Baker (Grantee) for the sum of Ten Dollars (\$10.00) and other valuable consideration, the receipt and sufficiency of which are hereby acknowledged, the following described real estate in Kosciusko County, State of Indiana:


LOT NUMBER TWENTY-EIGHT (28) IN THE PLAT OF SOUTH SHORE GREEN, AN ADDITION LOCATED IN TURKEY CREEK TOWNSHIP, KOSCIUSKO COUNTY, INDIANA, ACCORDING TO THE PLAT THEREOF, RECORDED IN PLAT BOOK 8, PAGE 10, IN THE OFFICE OF THE RECORDER OF KOSCIUSKO COUNTY, INDIANA.

Property Address: 6955 Putter Pl., Syracuse, IN 46567

Subject to current taxes not delinquent, and all easements, agreements and restrictions of record and all public rights of way.

IN WITNESS WHEREOF, Grantor has executed this deed on the 13th day of November, 2014.


James T. Croy



Melissa E. Croy

STATE OF INDIANA)
) SS.
COUNTY OF KOSCIUSKO)

Before me, a Notary Public in and for said County and State, personally appeared James T. Croy and Melissa E. Croy who acknowledged the execution of the foregoing deed.

Witness my hand and notarial seal on the 13th day of November, 2014.




Notary Public Carolyn S. Wert
Resident of KOSCIUSKO County
My Commission expires: 8/17/2016

Prepared by:
Edward W. Hardig, Jr., Attorney at Law, IN#19199-71/MI# P60319, 401 W. High St., Elkhart, IN 46516

Grantee's Address and Tax Billing Address: 6955 Putter Pl., Syracuse, IN 46567

I affirm, under penalties for perjury, that I have taken reasonable care to redact each Social Security number in this document, unless required by law
Carolyn S. Wert. File No. 571407257

Search Results for:

NAME: Baker, Robin (Super Search)



REGION: Kosciusko County, IN

DOCUMENTS VALIDATED THROUGH: 02/20/2024 3:10 PM

Showing 61 results

Filter:

Document Details	County	Date	Type	Name	Legal
90339488	Kosciusko	01/01/1990	DEED : DEED	BAKER, ROBERT L Search Search BAKER, HJ Search BAKER, DANIEL P Search BAKER, LINDA M see details for more	
91343051	Kosciusko	01/07/1991	DEED : DEED	BAKER, ROBERT L Search Search BAKER, H J Search BAKER, DANIEL P Search BAKER, LINDA M see details for more	Non-land Non-land see details
1992120769	Kosciusko	12/17/1992	EASEMENT : EASEMENT	BAKER ROBERT G ESTATE OF Search Search CRIPE, KIM M Search DENNIS, RALPH E JR Search TURKEY CREEK REGIONAL SEWER DISTRICT	Search Lot 42 CROWS ADDITION TO OGDEN ISLAND Non-land Non-land
1993081603	Kosciusko	08/31/1993	DEED : DEED	BAKER ROBERT G ESTATE OF Search Search BAKER ROBERT G TESTAMENTARY TRUST Search DENNIS, RALPH E JR Search CRIPE, KIM M	Non-land
1994030516	Kosciusko	03/11/1994	DEED : DEED	BAKER, ROBIN R Search Search BAKER, JEFFREY L	Non-land Non-land Non-land Search 6-34-7
1994040911	Kosciusko	04/20/1994	MISC : AFFIDAVIT	BAKER, ROBERT Search Search BAKER, ROBERT L Search BAKER, ROBERT L Search WESSELING, MARILYN Y	see details Non-land Non-land Non-land see details for more

Document Details	County	Date	Type	Name	Legal
1994040912	Kosciusko	04/20/1994	DEED : DEED	BAKER, ROBERT L Search Search BAKER, DANIEL P Search BAKER, LINDA M Search BAKER, MICHAEL J see details for more	see details Non-land Non-land Non-land see details for more
1994111026	Kosciusko	11/28/1994	DEED : DEED	BAKER, ROBERT L Search Search KISTLER, STANLEY F Search BAKER, MICHELLE L	Non-land Non-land Non-land Search Lot 4 KEITHS ADDITION
1994111027	Kosciusko	11/28/1994	MORT : MORTGAGE	BAKER, ROBERT L Search Search BAKER, MICHELLE L Search INLAND MORTGAGE CORPORATION	Non-land Non-land Non-land see details for more
1994111028	Kosciusko	11/28/1994	LIEN : BUILDING NO LIEN AGREEMENT	BAKER, ROBERT L Search Search PAUL S MOBILE HOME SALES Search BAKER, MICHELLE L	Non-land Non-land Non-land
1995010150	Kosciusko	01/05/1995	MISC : RE-RECORDED MISCELLANEOUS	BAKER, ROBERT L Search Search BAKER, MICHELLE L Search PAUL S MOBILE HOME SALES	Non-land Non-land Non-land see details for more
1995011029	Kosciusko	01/31/1995	MORT : MORTGAGE MODIFICATION	BAKER, ROBERT L Search Search BAKER, MICHELLE L Search INLAND MORTGAGE CORPORATION	Non-land Non-land Non-land Non-land
1995040334	Kosciusko	04/11/1995	DEED : DEED	BAKER, ROBIN R Search Search TROSPER, ROBIN R Search STEFFEN, FRED H Search STEFFEN, HARLAN W	Search 6-34-7 Non-land Non-land Non-land
1995070169	Kosciusko	07/06/1995	REL : MORTGAGE RELEASE	BAKER, ROBIN R Search Search BAKER, JEFFREY L Search FIRST FEDERAL SAVINGS BANK	Non-land Non-land Non-land Non-land

Document Details	County	Date	Type	Name	Legal
1995090175	Kosciusko	09/07/1995	DEED : DEED	BAKER, ROBERT E Search Search BAKER, BLOSSOM W Search BAKER, BLOSSOM W Search BAKER, ROBERT E	Search Lot 62 SOUTH PARK Non-land Non-land Non-land
1996080347	Kosciusko	08/09/1996	REL : MORTGAGE RELEASE	BAKER, ROBERT L Search Search BAKER, MICHELLE L Search INLAND MORTGAGE CORPORATION	Non-land Non-land Non-land Non-land see details for more
1996100995	Kosciusko	10/21/1996	MORT : MORTGAGE	BAKER, ROBERT L Search Search BAKER, MICHELLE L Search INLAND MORTGAGE CORPORATION	Non-land Non-land Non-land Non-land see details for more
1997050977	Kosciusko	05/20/1997	ASGN : MORTGAGE ASSIGNMENT	BAKER, ROBERT L Search Search BAKER, MICHELLE L Search INLAND MORTGAGE CORPORATION Search NATIONAL CITY MORTGAGE CO	Non-land Non-land Non-land Non-land
1997091095	Kosciusko	09/22/1997	DEED : DEED	BAKER, ROBERT Search Search VANCE, MILDRED F Search MAYNARD, MARILYN	Search Lot 4 Block 11 HAYS FIRST ADDITION
2000031168	Kosciusko	03/27/2000	MORT : MORTGAGE	BAKER, ROBERT L Search Search BAKER, MICHELLE L Search NATIONAL CITY BANK OF INDIANA	Non-land Non-land see details
2002081526	Kosciusko	08/23/2002	MORT : MORTGAGE	BAKER, ROBERT L Search Search BAKER, MICHELLE L Search FIRST FEDERAL SAVINGS BANK	Non-land Search Lot 4 KEITHS ADDITION
2002090027	Kosciusko	09/03/2002	REL : MORTGAGE RELEASE	BAKER, ROBERT L Search Search BAKER, MICHELLE L Search NATIONAL CITY MORTGAGE CO	Non-land

Document Details	County	Date	Type	Name	Legal
2002090833	Kosciusko	09/13/2002	REL : MORTGAGE RELEASE	BAKER, ROBERT L Search Search BAKER, MICHELLE L Search NATIONAL CITY BANK OF INDIANA	Non-land
2002111746	Kosciusko	11/25/2002	DEED : DEED	BAKER, ROBIN R Search Search TROSPER, RICKY L Search TROSPER, ROBIN R	Search Lot 27 LAKE OF THE VALLEY SECTION III
2003021353	Kosciusko	02/21/2003	DEED : DEED	BAKER, ROBIN R Search Search HAESSIG, DAVID M Search HAESSIG, KIMBERLY A	Search Lot 27 LAKE OF THE VALLEY Non-land
2004020172	Kosciusko	12/09/2004	DEED : DEED	BAKER, ROBERT E Search Search BAKER, BLOSUM W Search PINNEY BELMONT R II TRUST Search PINNEY MALINDA A TRUST	Search 8-34-7
2004020173	Kosciusko	12/09/2004	MORT : MORTGAGE	BAKER, ROBERT E Search Search PINNEY, BELMONT R II Search PINNEY, MALINDA A Search BAKER, BLOSUM W	Search 8-34-7
2009060377	Kosciusko	06/08/2009	MISC : POWER OF ATTORNEY	BAKER, ROBERT E Search Search BAKER, BLOSSOM W Search BAKER, MARK S Search BAKER, R KENT	
2009070154	Kosciusko	07/06/2009	REL : MORTGAGE RELEASE	BAKER, ROBERT E Search Search PINNEY, BELMONT R II Search PINNEY, MALINDA A Search BAKER, BLOSUM W	

Document Details	County	Date	Type	Name	Legal
2012121751	Kosciusko	12/31/2012	MISC : CONTRACT MEMO OF CONTRACT	BAKER, ROBYN Search Search BAKER, REBECCA L Search WOODWARD, REBECCA L Search REUTER, ZECHARIAH	Search Lot 3 BAKERS ADDITION
2014100229	Kosciusko	10/06/2014	MISC : POWER OF ATTORNEY	BAKER, ROBERT E Search Search BAKER, BLOSSOM W Search BAKER, MARK S Search BAKER, R KENT	
2014100230	Kosciusko	10/06/2014	DEED : DEED	BAKER, ROBERT E Search Search BAKER, BLOSSOM W Search BAKER, BW Search BAKER, KENT see details for more	Search 16-34-7 NW SE
2014100231	Kosciusko	10/06/2014	DEED : DEED	BAKER, ROBERT E Search Search BAKER, BLOSSOM W Search BAKER, ROBERT E	Search Lot 62 WOODS AND MOORES ADDITION TO SOUTH PARK
2014110497	Kosciusko	11/14/2014	DEED : DEED	BAKER, ROBIN R Search Search CROY, JAMES T Search CROY, MELISSA E	Search Lot 28 SOUTH SHORE GREEN
2014110498	Kosciusko	11/14/2014	MORT : MORTGAGE	BAKER, ROBIN R Search Search MORTGAGE ELECTRONIC REGISTRATION SYSTEMS INC Search POLARIS HOME FUNDING CORP	Search Lot 28 SOUTH SHORE GREEN
2014120771	Kosciusko	12/17/2014	REL : MISCELLANEOUS RELEASE	BAKER, ROBYN Search Search REUTER, ZECHARIAH Search WOODWARD, REBECCA L	
2015080136	Kosciusko	08/05/2015	DEED : DEED	BAKER, ROBERT M IV Search Search BAILEY, ANNA Search BAILEY, BRAD Search BAKER, MICHELLE R	Non-land Search 27-33-7 NW

Document Details	County	Date	Type	Name	Legal
2015080137	Kosciusko	08/05/2015	MORT : MORTGAGE	BAKER, ROBERT M IV Search Search BAKER, MICHELLE R Search MORTGAGE ELECTRONIC REGISTRATION SYSTEMS INC Search WOLFE FINANCIAL INC	Non-land Search 27-33-7 NW
2015120061	Kosciusko	12/02/2015	DEED : DEED	BAKER, ROBERT L Search Search NELLESSEN, ANNA L Search NELLESSEN, DANIEL R Search BAKER, JACKIE S	Search Lot 10 SUNSET LANE
2016030857	Kosciusko	03/30/2016	DEED : DEED	BAKER, ROBERT E Search Search BAKER, ROBERT E Search SHOREWOOD CONSERVATION DEVELOPMENT LLC	Search Lot 62 WOODS AND MOORES ADDITION TO SOUTH PARK
2017101347	Kosciusko	10/31/2017	LIEN : LIEN	BAKER, ROBERT M IV Search Search BAKER, MICHELLE R Search KATY DID IT LLC Search RITZENTHALER, KATHRYNE	Search 27-33-7 NW
2017120846	Kosciusko	12/22/2017	DEED : DEED	BAKER, ROBERT E Search Search BAKER, MARK S Search BAKER, R KENT	Search 16-34-7 NW SE
2017120847	Kosciusko	12/22/2017	DEED : DEED	BAKER, ROBERT E Search Search BAKER, ROBERT E	Search 16-34-7 NW SE
2017120849	Kosciusko	12/22/2017	DEED : DEED	BAKER, ROBERT E Search Search BAKER, KENT Search BAKER, MARK S	Search 16-34-7 NW SE
2017120850	Kosciusko	12/22/2017	DEED : DEED	BAKER, ROBERT E Search Search BAKER, ROBERT E	Search 16-34-7 NW SE

Document Details	County	Date	Type	Name	Legal
2018040477	Kosciusko	04/10/2018	MISC : AFFIDAVIT OF TRANSFER	BAKER, ROBERT L Search Search INDIANA BUREAU OF MOTOR VEHICLES	Search Lot 4 KEITHS ADDITION
2018041193	Kosciusko	04/30/2018	MISC : SURVIVOR HEIR AFFIDAVIT	BAKER, ROBERT L Search Search BAKER, MICHELLE L	Search Lot 4 KEITHS ADDITION
2018041194	Kosciusko	04/30/2018	MORT : MORTGAGE	BAKER, ROBERT L Search Search FIRST FEDERAL SAVINGS BANK	Search Lot 4 KEITHS ADDITION
2018050552	Kosciusko	05/14/2018	REL : MORTGAGE RELEASE	BAKER, ROBERT L Search Search BAKER, MICHELLE L Search FIRST FEDERAL SAVINGS BANK	
2018071384	Kosciusko	07/26/2018	DEED : DEED	BAKER, ROBERT M IV Search Search BAKER, MICHELLE R Search GROVER, CARRIE D Search GROVER, KEVIN A	Non-land Search 27-33-7 NW
2018080330	Kosciusko	08/07/2018	REL : MORTGAGE RELEASE	BAKER, ROBERT M IV Search Search BAKER, MICHELLE R Search MORTGAGE ELECTRONIC REGISTRATION SYSTEMS INC	
2019071545	Kosciusko	07/29/2019	MORT : MORTGAGE	BAKER, ROBIN R Search Search JPMORGAN CHASE BANK NA	Search Lot 28 SOUTH SHORE GREEN
2019080163	Kosciusko	08/06/2019	REL : MORTGAGE RELEASE	BAKER, ROBIN R Search Search MORTGAGE ELECTRONIC REGISTRATION SYSTEMS INC Search POLARIS HOME FUNDING CORP	

Document Details	County	Date	Type	Name	Legal
2019100237	Kosciusko	10/03/2019	DEED : DEED	BAKER, ROBERT W Search Search CANTRELL, JONAS C Search CANTRELL, MARISSA A Search BAKER, DONNA J	Search Lot 3A STROHS POINT JOHNSONS BAY
2019110636	Kosciusko	11/18/2019	DEED : DEED	BAKER, ROBERT E Search Search BAKER, ROBERT E Search SHOREWOOD CONSERVATION DEVELOPMENT LLC	Search 16-34-7 NW SE
2019110637	Kosciusko	11/18/2019	DEED : DEED	BAKER, ROBERT E Search Search BAKER, ROBERT E Search SHOREWOOD CONSERVATION DEVELOPMENT LLC	Search 16-34-7 NW SE
2021030091	Kosciusko	03/02/2021	MORT : MORTGAGE	BAKER, ROBIN Search Search BAKER, ROBIN R Search JPMORGAN CHASE BANK NA	Search Lot 28 SOUTH SHORE GREEN
2021031380	Kosciusko	03/24/2021	REL : MORTGAGE RELEASE	BAKER, ROBIN R Search Search JPMORGAN CHASE BANK NA	
2021071123	Kosciusko	07/21/2021	MORT : MORTGAGE	BAKER, ROBERT L Search Search FIRST FEDERAL SAVINGS BANK	Search Lot 4 KEITHS ADDITION
2021081260	Kosciusko	08/23/2021	REL : MORTGAGE RELEASE	BAKER, ROBERT L Search Search FIRST FEDERAL SAVINGS BANK	
2023080558	Kosciusko	08/16/2023	MORT : MORTGAGE	BAKER, ROBIN R Search Search INTERRA CREDIT UNION	Search Lot 28 SOUTH SHORE GREEN

The data or information provided is based on information obtained from Indiana Courts, Clerks, Recorders, and Department of Revenue, and is not to be considered or used as an official record. Doxpop, LLC, the Division of State Court Administration, the Indiana Courts and Clerks of Court, the Indiana Recorders, and the Indiana Department of Revenue: 1) Do not warrant that the information is accurate or complete; 2) Make no representations regarding the identity of any persons whose names appear in the information; and 3) Disclaim any liability for any damages resulting from the release or use of the information. The user should verify the information by personally consulting the official record maintained by the court, clerk, recorder or Department of Revenue.