



Legal and Vesting Product Cover Sheet

ORDER INFORMATION

FILE/ORDER NUMBER:	LL-AB-00798	PRODUCT NAME:	LEGAL AND VESTING
BORROWER NAME(S):	TODD BUTTON		
PROPERTY ADDRESS:	2539 E 850 S, STAR CITY, IN 46985		
CITY, STATE AND COUNTY:	STAR CITY, INDIANA (IN), PULASKI		

SEARCH INFORMATION

SEARCH DATE:	09/09/2024	EFFECTIVE DATE:	09/06/2024
NAME(S) SEARCHED:	TODD BUTTON, TIMOTHY ALLEN AND CRAIG ALLEN		
ADDRESS/PARCEL SEARCHED:	2539 E 850 S, STAR CITY, IN 46985 / 66-09-29-400-032.001-017		

ASSESSMENT INFORMATION

COMMENTS:	
-----------	--

CURRENT OWNER VESTING

TIMOTHY R. ALLEN AND CRAIG T. ALLEN, AS EQUAL TENANTS IN COMMON	
COMMENTS:	

VESTING DEED

DEED TYPE:	WARRANTY DEED	GRANTOR:	TODD BUTTON
DATED DATE:	11/17/2017	GRANTEE:	TIMOTHY R. ALLEN AND CRAIG T. ALLEN, AS EQUAL TENANTS IN COMMON
BOOK/PAGE:	N/A	RECORDED DATE:	11/20/2017
INSTRUMENT NO:	20172022		
COMMENTS:			

FOR PREAMBLE

CITY/TOWNSHIP/PARISH:	VAN BUREN TOWNSHIP
-----------------------	--------------------

ADDITIONAL NOTES

LEGAL DESCRIPTION

THE FOLLOWING REAL ESTATE SITUATED IN PULASKI COUNTY IN THE STATE OF INDIANA, TO-WIT:

A FRACTIONAL PART OF THE WEST HALF OF THE SOUTHEAST QUARTER OF SECTION 29 TOWNSHIP 29 NORTH, RANGE 1 WEST, VAN BUREN TOWNSHIP, PULASKI COUNTY, INDIANA, MORE FULLY DESCRIBED AS FOLLOWS: COMMENCING AT A RE-ROD WITH A SETH WHITE IDENTIFICATION CAP FOUND IN COUNTY ROAD 850 SOUTH THAT MARKS THE NORTHWEST CORNER OF SAID SOUTHEAST QUARTER SAID RE-ROD MARKS THE NORTHEAST CORNER OF A 10.023 ACRE PARCEL DESCRIBED IN INSTRUMENT 20161859 AND AS SHOWN ON A SURVEY RECORDED IN INSTRUMENT 20011752 SAID RE-ROD IS REFERENCED BY THE FOLLOWING THREE MONUMENTS: (1) A RAILROAD SPIKE FOUND IN THE INTERSECTION OF COUNTY ROADS 850 SOUTH AND 200 EAST THAT MARKS THE NORTHWEST CORNER OF THE SOUTHWEST QUARTER OF SAID SECTION 29 NORTH 89 DEGREES 09 MINUTES 37 SECONDS WEST 2627.01 FEET, (2) A RAILROAD SPIKE FOUND IN THE INTERSECTION OF COUNTY ROADS 850 SOUTH AND 300 EAST THAT MARKS THE NORTHEAST CORNER OF SAID SOUTHEAST QUARTER SOUTH 89 DEGREES 09 MINUTES 48 SECONDS EAST 2619.77 FEET AND (3) THE NORTH CENTER OF A RAILROAD IRON POST FOUND SOUTH 01 DEGREES 38 MINUTES 28 SECONDS EAST 17.96 FEET; THENCE SOUTH 00 DEGREES 21 MINUTES 18 SECONDS EAST 1657.19 FEET ALONG THE EAST LINE OF SAID 10.023 ACRE PARCEL TO THE SOUTHEAST CORNER OF SAID 10.023 ACRE PARCEL BEING THE NORTHEAST CORNER IF AN EXISTING 26.221 ACRE PARCEL AS DESCRIBED IN INSTRUMENT 20002553; THENCE SOUTH 00 DEGREES 21 MINUTES 18 SECONDS EAST 328.58 FEET ALONG THE EAST LINE OF SAID 26.221 ACRE PARCEL TO A POINT REFERENCED BY THE TOP CENTER OF A RAILROAD IRON POST FOUND SOUTH 88 DEGREES 49 MINUTES 58 SECONDS EAST 1.47 FEET; THENCE SOUTH 88 DEGREES 49 MINUTES 58 SECONDS EAST 386.02 FEET ALONG AN EXISTING FENCE LINE AND EXTENSION THEREOF TO THE PLACE OF BEGINNING THAT IS REFERENCED BY THE FOLLOWING TWO MONUMENTS; (1) THE TOP CENTER OF A 6 INCH ROUND WOOD POST FOUND NORTH 02 DEGREES 43 MINUTES 57 SECONDS EAST 0.65 FEET AND (2) THE WEST CENTER OF A RAILROAD TIE POST FOUND SOUTH 02 DEGREES 43 MINUTES 57 SECONDS WEST 0.48 FEET; THENCE NORTH 02 DEGREES 43 MINUTES 57 SECONDS EAST 950.49 FEET ALONG AN EXISTING FENCE LINE AND EXTENSION THEREOF TO THE TOP CENTER OF AN EXISTING 6 INCH ROUND WOOD POST; THENCE SOUTH 86 DEGREES 02 MINUTES 39 SECONDS EAST 152.55 FEET ALONG AN EXISTING FENCE LINE TO A 3/4 INCH BLACK PIPE SET WITH PLASTIC IDENTIFICATION CAP STAMPED NEWPORT SURVEYING LS20600042 R. LOGAN, LOGANSPOET, IN (HEREAFTER REFERRED TO AS PIPE SET); THENCE SOUTH 86 DEGREES 02 MINUTES 39 SECONDS EAST 109.53 FEET ALONG AN EXISTING FENCE LINE TO THE TOP CENTER OF AN EXISTING 6 INCH ROUND WOOD POST; THENCE NORTH 00 DEGREES 47 MINUTES 05 SECONDS EAST 416.78 FEET ALONG AN EXISTING FENCE LINE TO THE TOP CENTER OF AN EXISTING 6 INCH ROUND WOOD POST; THENCE NORTH 81 DEGREES 14 MINUTES 40 SECONDS EAST 33.43 FEET ALONG AN EXISTING FENCE LINE TO A PIPE SET ON THE WEST LINE OF AN EXISTING 5.98 ACRE PARCEL DESCRIBED IN INSTRUMENT 20100447; THENCE NORTH 81 DEGREES 14 MINUTES 40 SECONDS EAST 88.67 FEET ALONG AN EXISTING FENCE LINE TO THE TOP CENTER OF AN EXISTING 6 INCH ROUND WOOD POST; THENCE NORTH 01 DEGREES 06 MINUTES 54 SECONDS EAST 85.00 FEET ALONG AN EXISTING FENCE LINE TO A PIPE SET, SAID PIPE IS REFERENCED BY THE TOP CENTER OF A 6 INCH ROUND WOOD POST FOUND NORTH 01 DEGREES 06 MINUTES 54 SECONDS EAST 14.18 FEET; THENCE SOUTH 79 DEGREES 12 MINUTES 31 SECONDS EAST 159.90 FEET TO A PIPE SET SAID PIPE IS REFERENCED BY THE NORTH CENTER OF A RAILROAD IRON POST FOUND NORTH 00 DEGREES 09 MINUTES 13 SECONDS WEST 210.06 FEET; THENCE SOUTH 00 DEGREES 09 MINUTES 13 SECONDS EAST 1433.85 FEET ALONG AN EXISTING FENCE LINE TO THE TOP CENTER OF AN EXISTING RAILROAD IRON POST; THENCE NORTH 88 DEGREES 49 MINUTES 58 SECONDS WEST 595.86 FEET ALONG AN EXISTING FENCE LINE TO THE PLACE OF BEGINNING, CONTAINING 15.427 ACRES, MORE OR LESS.

THE ABOVE DESCRIBED PARCEL IS TOGETHER WITH AN EASEMENT FOR INGRESS AND EGRESS, BEING MORE FULLY DESCRIBED AS FOLLOWS: A FRACTIONAL PART OF THE WEST HALF OF THE SOUTHEAST QUARTER OF SECTION 29, TOWNSHIP 29 NORTH, RANGE 1 WEST, VAN BUREN TOWNSHIP, PULASKI COUNTY, INDIANA, MORE FULLY DESCRIBED AS FOLLOWS: COMMENCING AT A RE-ROD WITH A SETH WHITE IDENTIFICATION CAP FOUND IN COUNTY ROAD 850 SOUTH THAT MARKS THE NORTHWEST CORNER OF SAID SOUTHEAST QUARTER, SAID RE-ROD MARKS THE NORTHEAST CORNER OF A 10.023 ACRE PARCEL DESCRIBED IN INSTRUMENT 20161859 AND AS SHOWN ON A SURVEY RECORDED IN INSTRUMENT 20011752, SAID RE-ROD IS REFERENCED BY THE FOLLOWING 3 MONUMENTS: (4) A RAILROAD SPIKE FOUND IN THE INTERSECTION OF COUNTY ROADS 850 SOUTH AND 200 EAST THAT MARKS THE NORTHWEST CORNER OF THE SOUTHWEST QUARTER OF SAID SECTION 29 NORTH 89 DEGREES 09 MINUTES 37 SECONDS WEST 2627.01 FEET; (5) A RAILROAD SPIKE FOUND IN THE INTERSECTION OF COUNTY ROADS 850 SOUTH AND 300 EAST THAT MARKS THE NORTHEAST CORNER OF SAID SOUTHEAST QUARTER SOUTH 89 DEGREES 09 MINUTES 48 SECONDS EAST 2619.77 FEET AND (6) THE NORTH CENTER OF A RAILROAD IRON POST FOUND SOUTH 01 DEGREES 38 MINUTES 28 SECONDS EAST 17.96 FEET; THENCE SOUTH 00 DEGREES 21 MINUTES 18 SECONDS EAST 1657.19 FEET ALONG THE EAST LINE OF SAID 10.023 ACRE PARCEL TO THE SOUTHEAST CORNER OF SAID 10.023 ACRE PARCEL BEING THE NORTHEAST CORNER IF AN EXISTING 26.221 ACRE PARCEL AS DESCRIBED IN INSTRUMENT 20002553; THENCE SOUTH 00 DEGREES 21 MINUTES 18 SECONDS EAST 328.58 FEET ALONG THE EAST LINE OF SAID 26.221 ACRE PARCEL TO A POINT REFERENCED BY THE TOP CENTER OF A RAILROAD IRON POST FOUND SOUTH 88 DEGREES 49 MINUTES 58 SECONDS EAST 1.47 FEET; THENCE SOUTH 88 DEGREES 49 MINUTES 58 SECONDS EAST 386.02 FEET ALONG AN EXISTING FENCE LINE AND EXTENSION THEREOF TO A POINT REFERENCED BY THE FOLLOWING 2 MONUMENTS: (3) THE TOP CENTER OF A 6 INCH ROUND WOOD POST FOUND NORTH 02 DEGREES 43 MINUTES 57 SECONDS EAST 0.65 FEET AND (4) THE WEST CENTER OF A RAILROAD TIE POST FOUND SOUTH 02 DEGREES 43 MINUTES 57 SECONDS WEST 0.48 FEET; THENCE NORTH 02 DEGREES 43 MINUTES 57 SECONDS EAST 950.49 FEET ALONG AN EXISTING FENCE LINE AND EXTENSION THEREOF TO THE TOP CENTER OF AN EXISTING 6 INCH ROUND WOOD POST; THENCE SOUTH 86 DEGREES 02 MINUTES 39 SECONDS EAST 152.55 FEET ALONG AN EXISTING FENCE LINE TO A 3/4 INCH BLACK PIPE SET WITH PLASTIC IDENTIFICATION CAP STAMPED NEWPORT SURVEYING LS20500042 R. LOGAN, LOGANSPOET, IN (HEREAFTER REFERRED TO AS PIPE SET); THENCE SOUTH 86 DEGREES 02 MINUTES 39 SECONDS EAST 109.53 FEET ALONG AN EXISTING FENCE LINE TO THE TOP CENTER OF AN EXISTING 6 INCH ROUND WOOD POST; THENCE NORTH 00 DEGREES 47 MINUTES 05 SECONDS EAST 416.78 FEET ALONG AN EXISTING FENCE LINE TO THE TOP CENTER OF AN EXISTING 6 INCH ROUND WOOD POST; THENCE NORTH 81 DEGREES 14 MINUTES 40 SECONDS EAST 33.43 FEET ALONG AN EXISTING FENCE LINE TO A PIPE SET ON THE WEST LINE OF AN

EXISTING 5.98 ACRE PARCEL DESCRIBED IN INSTRUMENT 20100447; THENCE NORTH 81 DEGREES 14 MINUTES 40 SECONDS EAST 88.67 FEET ALONG AN EXISTING FENCE LINE TO THE TOP CENTER OF AN EXISTING 6 INCH ROUND WOOD POST; THENCE NORTH 01 DEGREES 06 MINUTES 54 SECONDS EAST 85.00 FEET ALONG AN EXISTING FENCE LINE TO A PIPE SET, SAID PIPE IS THE PLACE OF BEGINNING AND IS REFERENCED BY THE TOP CENTER OF A 6 INCH ROUND WOOD POST FOUND NORTH 01 DEGREES 06 MINUTES 54 SECONDS EAST 14.18 FEET; THENCE SOUTH 79 DEGREES 12 MINUTES 31 SECONDS EAST 36.12 FEET; THENCE NORTH 30 DEGREES 01 MINUTES 41 SECONDS WEST 71.78 FEET; THENCE NORTH 10 DEGREES 01 MINUTES 59 SECONDS EAST 57.72 FEET; THENCE NORTH 12 DEGREES 16 MINUTES 49 SECONDS WEST 37.29 FEET; THENCE NORTH 00 DEGREES 22 MINUTES 20 SECONDS EAST 52.68 FEET TO A POINT ON THE NORTH LINE OF SAID SOUTHEAST QUARTER SAID POINT IS LOCATED IN COUNTY ROAD 850 SOUTH; THENCE NORTH 89 DEGREES 37 MINUTES 40 SECONDS WEST 20.00 FEET; THENCE SOUTH 00 DEGREES 22 MINUTES 20 SECONDS WEST 54.90 FEET; THENCE SOUTH 12 DEGREES 16 MINUTES 49 SECONDS EAST 35.56 FEET; THENCE SOUTH 10 DEGREES 01 MINUTES 59 SECONDS WEST 61.06 FEET; THENCE SOUTH 30 DEGREES 01 MINUTES 41 SECONDS EAST 43.32 FEET TO THE TOP CENTER OF AN EXISTING 6 INCH ROUND WOOD POST; THENCE SOUTH 01 DEGREES 06 MINUTES 54 SECONDS WEST 14.18 FEET ALONG AN EXISTING FENCE LINE TO THE PLACE OF BEGINNING, CONTAINING 0.101 ACRES, MORE OR LESS.

66-09-29-400-032.001-017

ALLEN, TIMOTHY R. & ALLEN, C

2539 E 850S

100, Vacant Land

Ag/Res (017) /917002-0 1/2

General Information

Parcel Number 66-09-29-400-032.001-017

Local Parcel Number 0170139200

Tax ID:

Routing Number

Property Class 100 Vacant Land

Year: 2023

Location Information

County Pulaski

Township VAN BUREN TOWNSHIP

District 017 (Local 017) Van Buren Township

School Corp 6620 EASTERN PULASKI COMMUNITY

Neighborhood 917002-017 Ag/Res (017)

Section/Plat 29

Location Address (1) 2539 E 850S STAR CITY, IN 46985

Zoning

Subdivision

Lot

Market Model 917002-017 - Ag/Res

Characteristics

Topography Level Flood Hazard

Public Utilities Electricity ERA

Streets or Roads Unpaved TIF

Neighborhood Life Cycle Stage Static

Printed Wednesday, July 12, 2023

Review Group 2023

Ownership

ALLEN, TIMOTHY R. & ALLEN, CRAIG 8917 S 100 E STAR CITY, IN 46985

Legal

017-01392-00 FRAC PT W.2 SE SEC 29 15.427A (538) DICKEY CR (676) WESTON



Valuation Records (Work In Progress values are not certified values and are subject to change)

Table with columns for Assessment Year (2023, 2022, 2021, 2020, 2019), Reason For Change, As Of Date, Valuation Method, Equalization Factor, Notice Required, and Land/Improvement values.

Land Data (Standard Depth: Res 120', CI 120' Base Lot: Res 0' X 0', CI 0' X 0')

Table with columns for Land Type, Pricing Method, Soil ID, Act Front., Size, Factor, Rate, Adj. Rate, Ext. Value, Infl. %, Res Elig %, Market Factor, and Value.

Transfer of Ownership

Table with columns for Date, Owner, Doc ID, Code, Book/Page, Adj Sale Price, and V/I.

Agricultural

Notes

2/1/2055 001: PACKET 35/#16
10/24/2022 23/24 CR: 10/19/22 MR - No changes.
1/11/2019 Land Rate Change: 19 Pay 20 Land Rate Adjusted to \$12,000 for all homesite land types and \$3,200 for excess land types.
7/25/2018 19PAY20 CR: 19p20 - 7/12/18 MR - NO CHANGES.
2/1/2018 SPLT: 18P19 SPLIT 15.427A FROM 66-09-29-400-008.001-017 BUTTON, TODD A. TO 66-09-29-400-032.001-017 ALLEN, TIMOTHY R. & ALLEN, CRAIG T. AS EQUAL TENANTS IN COMMON ON 11/20/17 FOR \$68,850; DEED 20172022; SURVEY 20171759

Land Computations

Table with columns for Calculated Acreage, Actual Frontage, Developer Discount, Parcel Acreage, 81 Legal Drain NV, 82 Public Roads NV, 83 UT Towers NV, 9 Homesite, 91/92 Acres, Total Acres Farmland, Farmland Value, Measured Acreage, Avg Farmland Value/Acre, Value of Farmland, Classified Total, Farm / Classified Value, Homesite(s) Value, 91/92 Value, Supp. Page Land Value, CAP 1 Value, CAP 2 Value, CAP 3 Value, and Total Value.

Data Source N/A

Collector 10/19/2022

Field Rep

Appraiser

DULY ENTERED FOR TAXATION SUBJECT
TO FINAL ACCEPTANCE FOR TRANSFER

20172022 WAR \$25.00
11/20/2017 03:07:06P 4 PGS
SUSAN J. FOX
PULASKI County Recorder IN
Recorded as Presented

NOV 20 2017

Laura Wheeler

AUDITOR PULASKI COUNTY INDIANA

WARRANTY DEED

Parcel No.(s) ~~66-09-29-400-009.000-017~~ ~~66-09-29-400-027.001-017~~ *New Split Combination #*
66-09-29-400-032.001-017

This Indenture witnesseth that TODD BUTTON of Pulaski County in the State of Indiana, Convey(s) and Warrant(s) to TIMOTHY R. ALLEN AND CRAIG T. ALLEN, AS EQUAL TENANTS IN COMMON of Pulaski County in the State of Indiana for and in consideration of Ten and 00/100 Dollars (\$ 10.00) and other valuable consideration, the receipt whereof is hereby acknowledged the following Real Estate situated in Pulaski County in the State of Indiana, to-wit:

A fractional part of the West Half of the Southeast Quarter of Section 29 Township 29 North, Range 1 West, Van Buren Township, Pulaski County, Indiana, more fully described as follows: Commencing at a re-rod with a "Seth White" identification cap found in County Road 850 South that marks the Northwest corner of said Southeast Quarter said re-rod marks the Northeast corner of a 10.023 acre parcel described in Instrument #20161859 and as shown on a survey recorded in Instrument #20011752 said re-rod is referenced by the following three monuments: (1) A railroad spike found in the intersection of County Roads 850 South and 200 East that marks the Northwest corner of the Southwest Quarter of said Section 29 North 89 degrees 09 minutes 37 seconds West 2627.01 feet, (2) A railroad spike found in the intersection of County Roads 850 South and 300 East that marks the Northeast corner of said Southeast Quarter South 89 degrees 09 minutes 48 seconds East 2619.77 feet and (3) The North center of a railroad iron post found South 01 degrees 38 minutes 28 seconds East 17.96 feet; thence South 00 degrees 21 minutes 18 seconds East 1657.19 feet along the East line of said 10.023 acre parcel to the Southeast corner of said 10.023 acre parcel being the Northeast corner if an existing 26.221 acre parcel as described in Instrument #20002553; thence South 00 degrees 21 minutes 18 seconds East 328.58 feet along the East line of said 26.221 acre parcel to a point referenced by the top center of a railroad iron post found South 88 degrees 49 minutes 58 seconds East 1.47 feet; thence South 88 degrees 49 minutes 58 seconds East 386.02 feet along an existing fence line and extension thereof to the place of beginning that is referenced by the following two monuments; (1) The top center of a 6 inch round wood post found North 02 degrees 43 minutes 57 seconds East 0.65 feet and (2) the West center of a railroad tie post found South 02 degrees 43 minutes 57 seconds West 0.48 feet; thence North 02 degrees 43 minutes 57 seconds East 950.49 feet along an existing

fence line and extension thereof to the top center of an existing 6 inch round wood post; thence South 86 degrees 02 minutes 39 seconds East 152.55 feet along an existing fence line to a 3/4 inch black pipe set with plastic identification cap stamped "Newport Surveying #LS20600042 R. Logan, Logansport, In" (hereafter referred to as pipe set); thence South 86 degrees 02 minutes 39 seconds East 109.53 feet along an existing fence line to the top center of an existing 6 inch round wood post; thence North 00 degrees 47 minutes 05 seconds East 416.78 feet along an existing fence line to the top center of an existing 6 inch round wood post; thence North 81 degrees 14 minutes 40 seconds East 33.43 feet along an existing fence line to a pipe set on the West line of an existing 5.98 acre parcel described in Instrument #20100447; thence North 81 degrees 14 minutes 40 seconds East 88.67 feet along an existing fence line to the top center of an existing 6 inch round wood post; thence North 01 degrees 06 minutes 54 seconds East 85.00 feet along an existing fence line to a pipe set, said pipe is referenced by the top center of a 6 inch round wood post found North 01 degrees 06 minutes 54 seconds East 14.18 feet; thence South 79 degrees 12 minutes 31 seconds East 159.90 feet to a pipe set said pipe is referenced by the North center of a railroad iron post found North 00 degrees 09 minutes 13 seconds West 210.06 feet; thence South 00 degrees 09 minutes 13 seconds East 1433.85 feet along an existing fence line to the top center of an existing railroad iron post; thence North 88 degrees 49 minutes 58 seconds West 595.86 feet along an existing fence line to the place of beginning, containing 15.427 acres, more or less.


The above described parcel is together with an easement for ingress and egress, being more fully described as follows: A fractional part of the West Half of the Southeast Quarter of Section 29, Township 29 North, Range 1 West, Van Buren Township, Pulaski County, Indiana, more fully described as follows: Commencing at a re-rod with a "Seth White" identification cap found in County Road 850 South that marks the Northwest corner of said Southeast Quarter, said re-rod marks the Northeast corner of a 10.023 acre parcel described in Instrument #20161859 and as shown on a survey recorded in Instrument #20011752, said re-rod is referenced by the following 3 monuments: (4) A railroad spike found in the intersection of County Roads 850 South and 200 East that marks the Northwest corner of the Southwest Quarter of said Section 29 North 89 degrees 09 minutes 37 seconds West 2627.01 feet; (5) A railroad spike found in the intersection of County Roads 850 South and 300 East that marks the Northeast corner of said Southeast Quarter South 89 degrees 09 minutes 48 seconds East 2619.77 feet and (6) The North center of a railroad iron post found South 01 degrees 38 minutes 28 seconds East 17.96 feet; thence South 00 degrees 21 minutes 18 seconds East 1657.19 feet along the East line of said 10.023 acre parcel to the Southeast corner of said 10.023 acre parcel being the Northeast corner of an existing 26.221 acre parcel

as described in Instrument #20002553; thence South 00 degrees 21 minutes 18 seconds East 328.58 feet along the East line of said 26.221 acre parcel to a point referenced by the top center of a railroad iron post found South 88 degrees 49 minutes 58 seconds East 1.47 feet; thence South 88 degrees 49 minutes 58 seconds East 386.02 feet along an existing fence line and extension thereof to a point referenced by the following 2 monuments: (3) the top center of a 6 inch round wood post found North 02 degrees 43 minutes 57 seconds East 0.65 feet and (4) the west center of a railroad tie post found South 02 degrees 43 minutes 57 seconds West 0.48 feet; thence North 02 degrees 43 minutes 57 seconds East 950.49 feet along an existing fence line and extension thereof to the top center of an existing 6 inch round wood post; thence South 86 degrees 02 minutes 39 seconds East 152.55 feet along an existing fence line to a 3/4 inch black pipe set with plastic identification cap stamped "Newport Surveying #LS20500042 R. Logan, Logansport, In" (hereafter referred to as pipe set); thence South 86 degrees 02 minutes 39 seconds East 109.53 feet along an existing fence line to the top center of an existing 6 inch round wood post; thence North 00 degrees 47 minutes 05 seconds East 416.78 feet along an existing fence line to the top center of an existing 6 inch round wood post; thence North 81 degrees 14 minutes 40 seconds East 33.43 feet along an existing fence line to a pipe set on the West line of an existing 5.98 acre parcel described in Instrument #20100447; thence North 81 degrees 14 minutes 40 seconds East 88.67 feet along an existing fence line to the top center of an existing 6 inch round wood post; thence North 01 degrees 06 minutes 54 seconds East 85.00 feet along an existing fence line to a pipe set, said pipe is the place of beginning and is referenced by the top center of a 6 inch round wood post found North 01 degrees 06 minutes 54 seconds East 14.18 feet; thence South 79 degrees 12 minutes 31 seconds East 36.12 feet; thence North 30 degrees 01 minutes 41 seconds West 71.78 feet; thence North 10 degrees 01 minutes 59 seconds East 57.72 feet; thence North 12 degrees 16 minutes 49 seconds West 37.29 feet; thence North 00 degrees 22 minutes 20 seconds East 52.68 feet to a point on the North line of said Southeast Quarter said point is located in County Road 850 South; thence North 89 degrees 37 minutes 40 seconds West 20.00 feet; thence South 00 degrees 22 minutes 20 seconds West 54.90 feet; thence South 12 degrees 16 minutes 49 seconds East 35.56 feet; thence South 10 degrees 01 minutes 59 seconds West 61.06 feet; thence South 30 degrees 01 minutes 41 seconds East 43.32 feet to the top center of an existing 6 inch round wood post; thence South 01 degrees 06 minutes 54 seconds West 14.18 feet along an existing fence line to the place of beginning, containing 0.101 acres, more or less.

Subject to easements and restrictions of record.

Dated this 17th day of November, 2017.

In Witness Whereof, the said grantor, aforesaid, has hereto set their hand and seal this 17th day of November, 2017.

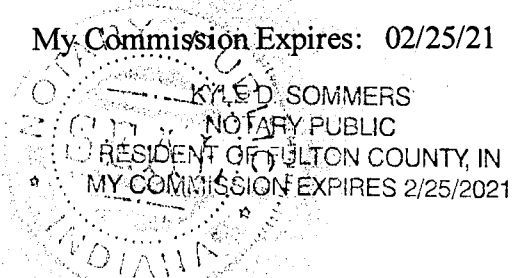



Todd Button

State of Indiana; County of Pulaski; ss:

Before me, the undersigned, a Notary Public in and for said County and State, this 17th day of November, 2017, TODD BUTTON personally appeared and acknowledged the execution of the foregoing deed. In witness, whereof, I have hereunto subscribed my name and affixed my official seal.

My Commission Expires: 02/25/21





Kyle D. Sommers, Notary Public
Resident of: Fulton Co., IN

Grantee's street or 911 address: 2629 E 850 S, Star City, IN 46985

I affirm, under the penalties for perjury, that I have taken reasonable care to redact each Social Security number in this document unless required by law Timothy Murray.

This Instrument Prepared by Timothy Murray, Attorney at Law,
107 E. Main Street, Winamac, IN 46996

Mail Tax Statements To: **Timothy R. Allen and Craig T. Allen, as equal tenants in common**
3917 S 100 E, Star City, IN 46985

Search Results for:

NAME: BUTTON TODD (Super Search)

REGION: Pulaski County, IN
DOCUMENTS VALIDATED THROUGH: 09/6/2024 12:45 PM

Showing 33 results

Filter:

Document Details	County	Date	Type	Name	Legal
Book 143, Page 766	Pulaski	05/23/1989	DEED : DEED	BUTTON, TODD A Search Search DISINGER, ADA M Search DISINGER, DANIEL A	Search 27-30-3 NW NW
Book 87, Page 915	Pulaski	05/23/1989	MORT : MORTGAGE	BUTTON, TODD A Search Search TRUSTCORP BANK	Search 27-30-3 NW NW
Book 146, Page 94	Pulaski	07/15/1992	DEED : DEED	BUTTON, TODD A Search Search BUTTON, BRENDA LEE Search LINDBORG, RICHARD ROBERT Search LINDBORG, SARAH MARIE	Search 27-30-3 NW NW
Book 146, Page 114	Pulaski	07/22/1992	DEED : DEED	BUTTON, TODD Search Search MOYER, BECKY Search MOYER, DOUGLAS A Search MOYER, JOE THOMAS see details for more	Search 29-29-1 WH SE
Book 89, Page 682	Pulaski	07/22/1992	MORT : MORTGAGE	BUTTON, TODD Search Search BUTTON, BRENDA Search SECURITY FEDERAL SAVINGS BANK	Search 29-29-1 W SE
Book 32, Page 571	Pulaski	08/24/1992	REL : RELEASE OF MORTGAGE	BUTTON, TODD A Search Search SOCIETY BANK INDIANA	
951869	Pulaski	07/07/1995	MORT : MORTGAGE	BUTTON, TODD Search Search BUTTON, BRENDA Search SECURITY FEDERAL SAVINGS BANK	Non-land Non-land Search 29-29-1 SE
983200	Pulaski	11/19/1998	MORT : MORTGAGE	BUTTON, TODD Search Search BUTTON, BRENDA Search SECURITY FEDERAL SAVINGS BANK	Search 29-29-1 WH SE
983297	Pulaski	11/30/1998	REL : RELEASE OF MORTGAGE	BUTTON, TODD Search Search BUTTON, BRENDA Search SECURITY FEDERAL SAVINGS BANK	
983298	Pulaski	11/30/1998	REL : RELEASE OF MORTGAGE	BUTTON, TODD Search Search BUTTON, BRENDA Search SECURITY FEDERAL SAVINGS BANK	
20021591	Pulaski	06/14/2002	REL : RELEASE OF MORTGAGE	BUTTON, TODD Search Search BUTTON, BRENDA Search SECURITY FEDERAL SAVINGS BANK	
20022881	Pulaski	11/04/2002	MORT : MORTGAGE	BUTTON, TODD Search Search BUTTON, BRENDA Search ABN AMRO MORTGAGE GROUP INC	Search 29-29-1 WH SE

Document Details	County	Date	Type	Name	Legal
20050735	Pulaski	04/11/2005	DEED : QUIT CLAIM DEED	BUTTON, TODD Search Search BUTTON, BRENDA	Search 29-29-1 WH SE Search 29-29-1 WH SE
20050736	Pulaski	04/11/2005	MORT : MORTGAGE	BUTTON, TODD Search Search BANK OF AMERICA NA	Search 29-29-1 WH SE Search 29-29-1 WH SE
20050959	Pulaski	05/03/2005	REL : RELEASE OF MORTGAGE	BUTTON, TODD Search Search BUTTON, BRENDA Search ABN AMRO MORTGAGE GROUP INC	
20061413	Pulaski	07/11/2006	DEED : WARRANTY DEED	BUTTON, TODD Search Search RENTSCHLER, JASON A Search RENTSCHLER, NANCI M	Search 29-29-1 WH SE
20061490	Pulaski	07/20/2006	REL : RELEASE OF MORTGAGE	BUTTON, TODD Search Search BANK OF AMERICA NA	
20061791	Pulaski	08/30/2006	MORT : MORTGAGE	BUTTON, TODD A Search Search FIRST FEDERAL SAVINGS BANK	Search 29-29-1 WH SE
20091135	Pulaski	06/18/2009	MORT : MORTGAGE	BUTTON, TODD A Search Search COMMUNITY STATE BANK	Search 29-29-1 WH SE
20091583	Pulaski	08/28/2009	REL : RELEASE OF MORTGAGE	BUTTON, TODD A Search Search FIRST FEDERAL SAVINGS BANK	
20091959	Pulaski	10/23/2009	MISC : AGREEMENT	BUTTON, TODD Search Search RENTSCHLER, JASON A Search RENTSCHLER, NANCY M Search BUTTON, TODD see details for more	Search 29-29-1 WH SE Search 29-29-1 WH SE
20100447	Pulaski	03/29/2010	DEED : WARRANTY DEED	BUTTON, TODD A Search Search CREDIT SUISSE FIRST BOSTON MORTGAGE SECURITIES CORP HOME EQUITY PASS T Search US BANK NATIONAL ASSOCIATION Search BUTTON, CHASITY A	Search 29-29-1 WH SE
20100448	Pulaski	03/29/2010	MORT : MORTGAGE	BUTTON, TODD A Search Search BUTTON, CHASITY A Search COMMUNITY STATE BANK	Search 29-29-1 WH SE
20100449	Pulaski	03/29/2010	MORT : MORTGAGE	BUTTON, TODD A Search Search COMMUNITY STATE BANK	Search 29-29-1 WH SE
20171759	Pulaski	10/13/2017	PLAT : SURVEY OVERSIZE	BUTTON, TODD Search Search BUTTON, TROY Search LOGAN, RUSTY W	Search 29-29-1 W SE Search 29-29-1 W SE Search 29-29-1 W SE Search 29-29-1 W SE
20172022	Pulaski	11/20/2017	DEED : WARRANTY DEED	BUTTON, TODD Search Search ALLEN, CRAIG T Search ALLEN, TIMOTHY R	Search 29-29-1 W SE

Document Details	County	Date	Type	Name	Legal
20172024	Pulaski	11/20/2017	DEED : QUIT CLAIM DEED	BUTTON, TODD Search Search BUTTON, CHASITY A	Search 29-29-1 W SE
20172021	Pulaski	11/20/2017	DEED : QUIT CLAIM DEED	BUTTON, TODD A Search Search BUTTON, CHASITY A	Search 29-29-1 W SE
20172142	Pulaski	12/11/2017	REL : RELEASE OF MORTGAGE	BUTTON, TODD A Search Search COMMUNITY STATE BANK	
20172143	Pulaski	12/11/2017	REL : RELEASE OF MORTGAGE	BUTTON, TODD A Search Search COMMUNITY STATE BANK	
20180056	Pulaski	01/10/2018	REL : RELEASE OF MORTGAGE	BUTTON, TODD A Search Search TODD, CHASITY A Search COMMUNITY STATE BANK	
20180844	Pulaski	05/14/2018	MORT : MORTGAGE	BUTTON, TODD A Search Search ALLIANCE BANK	Search 29-29-1 W SE
20190953	Pulaski	06/11/2019	LIEN : MECHANIC'S LIEN	BUTTON, TODD Search Search BUTTON CONSTRUCTION Search BUTTON, CHASITY	Search 29-29-1 W SE

The data or information provided is based on information obtained from Indiana Courts, Clerks, Recorders, and Department of Revenue, and is not to be considered or used as an official record. Doxpop, LLC, the Division of State Court Administration, the Indiana Courts and Clerks of Court, the Indiana Recorders, and the Indiana Department of Revenue: 1) Do not warrant that the information is accurate or complete; 2) Make no representations regarding the identity of any persons whose names appear in the information; and 3) Disclaim any liability for any damages resulting from the release or use of the information. The user should verify the information by personally consulting the official record maintained by the court, clerk, recorder or Department of Revenue.

Copyright © 2002-2024 Doxpop, Inc. All Rights Reserved

Search Results for:

NAME: ALLEN TIMOTHY (Super Search)



**REGION: Pulaski County, IN
DOCUMENTS VALIDATED THROUGH: 09/6/2024 12:45 PM**

Showing 63 results

Filter:

Document Details	County	Date	Type	Name	Legal
2947	Pulaski	06/16/1982	ASGN : LAND CONTRACT	ALLEN, TIMOTHY R Search Search ALLEN, LENA R Search ALLEN, RALPH W Search ALLEN, DEAN E see details for more	Search 32-29-2 SW Search 32-29-2 W NW
Book 139, Page 715	Pulaski	04/12/1983	DEED : WARRANTY DEED	MCKINNEY, TIMOTHY ALAN Search Search REUTEBUCH, JOSEPH P Search REUTEBUCH, MARIE G Search REUTEBUCH, THOMAS	Search 9-29-2
Book 139, Page 716	Pulaski	04/12/1983	DEED : QUIT CLAIM DEED	MCKINNEY, TIMOTHY ALAN Search Search REUTEBUCH, KENNETH	Search 9-29-2
Book 139, Page 717	Pulaski	04/12/1983	DEED : QUIT CLAIM DEED	MCKINNEY, TIMOTHY ALAN Search Search SILVER, MARCELLA	Search 9-29-2
Book 139, Page 718	Pulaski	04/12/1983	DEED : QUIT CLAIM DEED	MCKINNEY, TIMOTHY ALAN Search Search REUTEBUCH, JOSEPH	Search 9-29-2
Book 139, Page 719	Pulaski	04/12/1983	DEED : QUIT CLAIM DEED	MCKINNEY, TIMOTHY ALAN Search Search REUTEBUCH, THOMAS	Search 9-29-2
Book 139, Page 720	Pulaski	04/12/1983	DEED : QUIT CLAIM DEED	MCKINNEY, TIMOTHY ALAN Search Search WOODWARD, MARGARET ANN	Search 9-29-2
Book 85, Page 521	Pulaski	11/22/1983	MORT : MORTGAGE	MCKINNEY, TIMOTHY ALAN Search Search FIRST FEDERAL SAVINGS AND LOAN ASSOCIATION	Search 9-29-2
Book 140, Page 356	Pulaski	03/30/1984	DEED : WARRANTY DEED	ALLEN, TIMOTHY R Search Search GADY, REX E Search GADY, RONALD E Search ALLEN, BARBARA S see details for more	Search 36-29-2 N NE
Book 85, Page 657	Pulaski	03/30/1984	MORT : MORTGAGE	ALLEN, TIMOTHY R Search Search ALLEN, BARBARA S Search ALLEN, CHRISTINE M Search ALLEN, DEAN E see details for more	Search 36-29-2 N NE

Document Details	County	Date	Type	Name	Legal
Book 140, Page 387	Pulaski	04/19/1984	DEED : WARRANTY DEED	ALLEN, TIMOTHY R Search Search CALLAHAN, BETTE L Search FITZ, DONALD E Search FITZ, MYRTLE F see details for more	Search 34-29-2 SE SE
9111	Pulaski	03/14/1985	ASGN : LAND CONTRACT	ALLEN, TIMOTHY R Search Search WALLACE, BEVERLY J Search WALLACE, TOMMY A Search ALLEN, BARBARA S see details for more	Search 25-29-2 S SE Search 25-29-2 E SW Search 25-29-2 NW SW Search 25-29-2 N SE
Book 140, Page 946	Pulaski	03/14/1985	DEED : WARRANTY DEED	ALLEN, TIMOTHY R Search Search ALLEN, THOMAS C Search WALLACE, BEVERLY J Search WALLACE, TOMMY A see details for more	Search 25-29-2 NW SW
Book 140, Page 947	Pulaski	03/14/1985	DEED : QUIT CLAIM DEED	ALLEN, TIMOTHY R Search Search WALLACE, ROSANNA F Search WALLACE, THEODORE Search ALLEN, BARBARA S see details for more	Search 25-29-2 NW SW
Book 86, Page 153	Pulaski	06/25/1985	MORT : MORTGAGE	MCKINNEY, TIMOTHY ALAN Search Search FIRST NATIONAL BANK OF MONTEREY	Search 9-29-2
Book 28, Page 815	Pulaski	07/17/1985	REL : RELEASE OF MORTGAGE	MCKINNEY, TIMOTHY ALAN Search Search SHERIDAN, JOY N Search SHERIDAN, WILLIAM K Search TOW, DONNA J see details for more	
Book 29, Page 394	Pulaski	10/20/1986	REL : RELEASE OF MORTGAGE	MCKINNEY, TIMOTHY ALAN Search Search FIRST NATIONAL BANK OF MONTEREY	
Book 143, Page 874	Pulaski	08/26/1989	DEED : DEED	ALLEN, TIMOTHY R Search Search ALLEN, LENA R Search ALLEN, CHRISTINE M	Search 32-29-2 NW
Book 144, Page 975	Pulaski	01/23/1991	DEED : DEED	MCKINNEY, TIMOTHY ALAN Search Search MCKINNEY, SHARON K Search MCKINNEY, TIMOTHY A	Search 9-29-2
8201	Pulaski	09/21/1992	MISC : AGREEMENT	ALLEN, TIMOTHY R Search Search ALLEN, PAMELA K Search ALLEN, THOMAS C Search ALLEN, BARBARA S see details for more	
Book 146, Page 253	Pulaski	09/21/1992	DEED : DEED	ALLEN, TIMOTHY R Search Search ALLEN, BARBARA S Search ALLEN, CHRISTINE M Search ALLEN, DEAN E see details for more	Search 36-29-2 NH NE

Document Details	County	Date	Type	Name	Legal
Book 146, Page 961	Pulaski	09/07/1993	DEED : DEED	ALLEN, TIMOTHY R Search Search ALLEN, BARBARA S Search ALLEN, CHRISTINE M Search ALLEN, DEAN E see details for more	Search 25-29-2 SH SE Search 25-29-2 EH SW Search 25-29-2 NW SW Search 25-29-2 NH SE
Book 147, Page 21	Pulaski	10/06/1993	DEED : DEED	ALLEN, TIMOTHY R Search Search ALLEN, BARBARA S Search ALLEN, CHRISTINE M Search ALLEN, DEAN E see details for more	Search 25-29-2 SE SE
11643	Pulaski	10/07/1993	MISC : AGREEMENT	ALLEN, TIMOTHY R Search Search ALLEN, CRAIG T Search ALLEN, BARBARA S Search ALLEN, CHRISTINE M see details for more	Search 25-29-2 SE SE
980846	Pulaski	03/23/1998	DEED : QUIT CLAIM DEED	ALLEN, TIMOTHY R Search Search ALLEN, PAMELA K Search ALLEN, BARBARA S Search ALLEN, CHRISTINE M see details for more	Non-land Search 32-29-2 SW Search 32-29-2 NW
980847	Pulaski	03/23/1998	DEED : WARRANTY DEED	ALLEN, TIMOTHY R Search Search ALLEN, PAMELA K Search ALLEN, PAMELA KAY Search ALLEN, THOMAS C see details for more	Non-land Search 25-29-2 SW
982881	Pulaski	10/14/1998	MORT : MORTGAGE	ALLEN, TIMOTHY R Search Search ALLEN, BARBARA S Search ALLEN, CHRISTINE M Search ALLEN, DEAN E see details for more	Search 36-29-2 NH NE Search 31-29-1 NH NW
983023	Pulaski	10/28/1998	REL : RELEASE OF MORTGAGE	ALLEN, TIMOTHY R Search Search ALLEN, BARBARA S Search ALLEN, CHRISTINE M Search ALLEN, DEAN E see details for more	
20010232	Pulaski	02/27/2001	UCC : X-UCC1 FINANCING STATEMENT	ALLEN, TIMOTHY R Search Search ALLEN, BARBARA S Search ALLEN, CHRISTINE M Search ALLEN, DEAN E see details for more	Non-land
20010827	Pulaski	08/06/2001	UCC : A9-FINANCING STATEMENT	ALLEN, TIMOTHY R Search Search ALLEN, CHRISTINE M Search WABASH COUNTY FARM BUREAU CREDIT UNION	Non-land
20011064	Pulaski	10/12/2001	UCC : A9-FINANCING STATEMENT	OVERMYER, TIM ALAN Search Search COMMODITY CREDIT CORPORATION	Non-land
20011071	Pulaski	10/12/2001	UCC : A9-INFORMATION REQUEST	OVERMYER, TIM ALAN Search Search PULASKI COUNTY FSA OFFICE	
20011104	Pulaski	10/22/2001	UCC : A9-FINANCING STATEMENT	ALLEN, TIMOTHY RALPH Search Search COMMODITY CREDIT CORPORATION	Non-land

Document Details	County	Date	Type	Name	Legal
20011112	Pulaski	10/22/2001	UCC : A9-INFORMATION REQUEST	ALLEN, TIMOTHY RALPH Search Search PULASKI COUNTY FSA OFFICE	
20021349	Pulaski	10/03/2002	UCC : A9-INFORMATION REQUEST	OVERMEYER, TIM ALLEN Search Search PULASKI COUNTY FSA OFFICE	
20021372	Pulaski	10/09/2002	UCC : A9-INFORMATION REQUEST	ALLEN, TIMOTHY RALPH Search Search PULASKI COUNTY FSA OFFICE	
20033052	Pulaski	04/21/2003	DEED : WARRANTY DEED	ALLEN, TIMOTHY R Search Search ALLEN, RICHARD W Search ALLEN, SHEILA A Search ALLEN, BARBARA S see details for more	Search 31-29-1 NH NW
20035307	Pulaski	11/06/2003	DEED : WARRANTY DEED	ALLEN, TIMOTHY R Search Search ALLEN, LENA R Search ALLEN, DEAN E Search ALLEN, RICHARD W see details for more	Search 32-29-2 SW Search 32-29-2 WH NW
20035308	Pulaski	11/06/2003	DEED : QUIT CLAIM DEED	ALLEN, TIMOTHY R Search Search ALLEN, DEAN E Search ALLEN, RICHARD W Search ALLEN, THOMAS C see details for more	Search 32-29-2 SW Search 32-29-2 WH NW
20050411	Pulaski	02/25/2005	DEED : WARRANTY DEED	ALLEN, TIMOTHY R Search Search STEVENSON, BEVERLY J Search WALLACE, BEVERLY Search WALLACE, BEVERLY J see details for more	Search 25-29-2 SH SE Search 25-29-2 EH SW Search 25-29-2 NW SW Search 25-29-2 NH SE
20061434	Pulaski	07/14/2006	DEED : WARRANTY DEED	ALLEN, TIMOTHY R Search Search HERRICK, JEFFREY D Search ALLEN, BARBARA S Search ALLEN, CHRISTINE M see details for more	Search 31-29-1 NE NE
20121389	Pulaski	06/22/2012	MISC : AFFIDAVIT/ MISCELLANEOUS	ALLEN, TIMOTHY R Search Search ALLEN, BARBARA Search ALLEN, CHRISTINE M Search ALLEN, DEAN E see details for more	
20122561	Pulaski	12/11/2012	DEED : WARRANTY DEED	OVERMYER TIM ALAN REVOCABLE TRUST Search Search OVERMYER, TIM Search OVERMYER, TIM A Search OVERMYER, TIM ALAN see details for more	Search 4-31-1 E SE Search 3-31-1 Search 4-31-1 Search 5-31-1 see details for more
20122562	Pulaski	12/11/2012	DEED : WARRANTY DEED	OVERMYER TIM ALAN REVOCABLE TRUST Search Search OVERMYER, TIM Search OVERMYER, TIM A Search OVERMYER, TIM ALAN see details for more	Search 8-31-1 SE NE

Document Details	County	Date	Type	Name	Legal
20122563	Pulaski	12/11/2012	DEED : WARRANTY DEED	OVERMYER TIM ALAN REVOCABLE TRUST Search Search OVERMYER, TIM Search OVERMYER, TIM A Search OVERMYER, TIM ALAN see details for more	Search 4-31-1 NW SW
20122752	Pulaski	12/26/2012	DEED : QUIT CLAIM DEED	ALLEN TIMOTHY R AND ALLEN CHRISTINE M IRREVOCABLE TRUST Search Search ALLEN, CHRISTINE M Search STRAHL, DAN L Search TIMOTHY R AND CHRISTINE M ALLEN IRREVOCABLE TRUST	Search 27-29-2 S NE
20122753	Pulaski	12/26/2012	DEED : QUIT CLAIM DEED	ALLEN TIMOTHY R AND ALLEN CHRISTINE M IRREVOCABLE TRUST Search Search ALLEN, CHRISTINE M Search ALLEN, TIMOTHY R Search STRAHL, DAN L see details for more	Search 36-29-2 N NE
20122754	Pulaski	12/26/2012	DEED : QUIT CLAIM DEED	ALLEN TIMOTHY R AND ALLEN CHRISTINE M IRREVOCABLE TRUST Search Search ALLEN, TIMOTHY R Search STRAHL, DAN L Search TIMOTHY R AND CHRISTINE M ALLEN IRREVOCABLE TRUST	Search 34-29-2 SE SE
20122755	Pulaski	12/26/2012	DEED : QUIT CLAIM DEED	ALLEN TIMOTHY R AND ALLEN CHRISTINE M IRREVOCABLE TRUST Search Search ALLEN, CHRISTINE M Search ALLEN, TIMOTHY R Search STRAHL, DAN L see details for more	Search 31-29-1 NE NE
20122756	Pulaski	12/26/2012	DEED : QUIT CLAIM DEED	ALLEN TIMOTHY R AND ALLEN CHRISTINE M IRREVOCABLE TRUST Search Search ALLEN, CHRISTINE M Search ALLEN, TIMOTHY R Search STRAHL, DAN L see details for more	Search 31-29-1 N NW
20122757	Pulaski	12/26/2012	DEED : QUIT CLAIM DEED	ALLEN TIMOTHY R AND ALLEN CHRISTINE M IRREVOCABLE TRUST Search Search ALLEN, CHRISTINE M Search ALLEN, TIMOTHY R Search STRAHL, DAN L see details for more	Search 25-29-2 S SE Search 25-29-2 E SW Search 25-29-2 NW SW Search 25-29-2 N SE
20130139	Pulaski	01/18/2013	REL : RELEASE OF MORTGAGE	ALLEN, TIMOTHY R Search Search ALLEN, BARBARA S Search ALLEN, CHRISTINE M Search ALLEN, DEAN E see details for more	
20170228	Pulaski	02/09/2017	MISC : AFFIDAVIT	OVERMYER TIM ALAN REVOCABLE TRUST Search Search OVERMYER TIM ALAN REVOCABLE TRUST Search OVERMYER VICKI LYN REVOCABLE TRUST Search OVERMYER, TIM ALAN see details for more	Search 4-31-1 E SE

Document Details	County	Date	Type	Name	Legal
20170327	Pulaski	02/27/2017	REL : RELEASE/SATISFACTION	OVERMYER TIM ALAN REVOCABLE TRUST Search Search OVERMYER VICKI LYN REVOCABLE TRUST Search OVERMYER, TIM ALAN Search OVERMYER, VICKI LYN see details for more	
20170582	Pulaski	04/18/2017	DEED : QUIT CLAIM DEED	ALLEN, TIMOTHY R Search Search ALLEN, BARBARA S Search ALLEN, CHRISTINE M Search ALLEN, DEAN E see details for more	Search 25-29-2 NW SW
20172022	Pulaski	11/20/2017	DEED : WARRANTY DEED	ALLEN, TIMOTHY R Search Search BUTTON, TODD Search ALLEN, CRAIG T	Search 29-29-1 W SE
20172023	Pulaski	11/20/2017	MORT : MORTGAGE	ALLEN, TIMOTHY R Search Search ALLEN, CRAIG T Search FIRST NATIONAL BANK OF MONTEREY	Search 29-29-1 W SE
20180744	Pulaski	04/30/2018	DEED : QUIT CLAIM DEED	ALLEN TIMOTHY R AND ALLEN CHRISTINE M IRREVOCABLE TRUST Search Search ALLEN, CHRISTINE M Search ALLEN, TIMOTHY R Search STRAHL, DAN L see details for more	Search 32-29-2 NW
20202299	Pulaski	12/11/2020	DEED : WARRANTY DEED	OVERMYER, TIM ALAN Search Search PETERSON, KENNETH R Search OVERMYER, VICKI LYN	Search 3-31-1 SW NW
20202300	Pulaski	12/11/2020	MORT : MORTGAGE	OVERMYER, TIM ALAN Search Search OVERMYER, VICKI LYN Search BEACON CREDIT UNION	Search 3-31-1 SW NW
20212516	Pulaski	11/18/2021	DEED : WARRANTY DEED	ALLEN, TIMOTHY R Search Search PRETTYMAN, DONALD H Search PRETTYMAN, MARY ANN Search ALLEN, CHRISTINE M see details for more	Search 20-29-2 E SE SW Search 20-29-2 NW SE
20212517	Pulaski	11/18/2021	MORT : MORTGAGE	ALLEN, TIMOTHY R Search Search ALLEN, CHRISTINE M Search ALLEN, CRAIG T Search ALLEN, STACEY R see details for more	Search 20-29-2 E SE SW Search 20-29-2 NW SE
20231249	Pulaski	07/19/2023	DEED : TRUST DEED	OVERMYER TIM ALAN REVOCABLE TRUST Search Search OVERMYER VICKI LYN REVOCABLE TRUST Search OVERMYER, TIM ALAN Search OVERMYER, VICKI LYN see details for more	Search 4-31-1 SE

The data or information provided is based on information obtained from Indiana Courts, Clerks, Recorders, and Department of Revenue, and is not to be considered or used as an official record. Doxpop, LLC, the Division of State Court Administration, the Indiana Courts and Clerks of Court, the Indiana Recorders, and the Indiana Department of Revenue: 1) Do not warrant that the information is accurate or complete; 2) Make no representations regarding the identity of any persons whose names appear in the information; and 3) Disclaim any liability for any damages resulting from the release or use of the information. The user should verify the information by personally consulting the official record maintained by the court, clerk, recorder or Department of Revenue.

Search Results for:

NAME: ALLEN CRAIG (Super Search)

REGION: Pulaski County, IN
DOCUMENTS VALIDATED THROUGH: 09/6/2024 12:45 PM

Showing 27 results

Filter:

Document Details	County	Date	Type	Name	Legal
Book 134, Page 721	Pulaski	11/29/1975	DEED : WARRANTY DEED	ALLEN CRAIG, BRENDA S Search Search ALLEN, BRENDA S Search CRAIG, BRENDA S Search CRAIG, BRENDA S see details for more	Search Lot 171 MCCLELLAND'S ADDITION
Book 147, Page 20	Pulaski	10/06/1993	DEED : DEED	ALLEN, CRAIG T Search Search STEVENSON, BEVERLY J Search WALLACE, BEVERLY J Search WALLACE, TOMMY A	Search 25-29-2 SE SE
Book 147, Page 21	Pulaski	10/06/1993	DEED : DEED	ALLEN, CRAIG T Search Search ALLEN, BARBARA S Search ALLEN, CHRISTINE M Search ALLEN, DEAN E see details for more	Search 25-29-2 SE SE
Book 90, Page 491	Pulaski	10/06/1993	MORT : MORTGAGE	ALLEN, CRAIG T Search Search FIRST NATIONAL BANK OF MONTEREY	Search 25-29-2 SE SE
11643	Pulaski	10/07/1993	MISC : AGREEMENT	ALLEN, CRAIG T Search Search ALLEN, BARBARA S Search ALLEN, CHRISTINE M Search ALLEN, DEAN E see details for more	Search 25-29-2 SE SE
20000530	Pulaski	03/07/2000	REL : RELEASE OF MORTGAGE	ALLEN, CRAIG T Search Search FIRST NATIONAL BANK OF MONTEREY	
20042510	Pulaski	10/08/2004	DEED : TRUST DEED	ALLEN, CRAIG T Search Search NICE, REBECCA Search SCOTT HAROLD R AND SCOTT MARY J REVOCABLE LIVING TRUST	Search 31-29-1 NW SE
20042601	Pulaski	10/21/2004	MORT : MORTGAGE	ALLEN, CRAIG T Search Search BEACON CREDIT UNION	Search 25-29-2 SE SE
20070165	Pulaski	01/16/2007	BOND : OFFICIAL BOND	ALLEN, CRAIG T Search Search WESTERN SURETY COMPANY	
20091559	Pulaski	08/25/2009	MORT : MORTGAGE	ALLEN, CRAIG T Search Search RENTSCHLER, JASON A Search ALLEN, STACEY R	Search 29-29-1 WH SE
20140003	Pulaski	01/03/2014	BOND : OFFICIAL BOND	ALLEN, CRAIG T Search Search WESTERN SURETY COMPANY	
20160032	Pulaski	01/06/2016	BOND : OFFICIAL BOND	ALLEN, CRAIG T Search Search WESTERN SURETY COMPANY	

Document Details	County	Date	Type	Name	Legal
20172002	Pulaski	11/17/2017	PLAT : SURVEY	ALLEN, CRAIG Search Search LOGAN, RUSTY W	Search 31-29-1 NW SE Search 31-29-1 NW SE
20172003	Pulaski	11/17/2017	DEED : WARRANTY DEED	ALLEN, CRAIG T Search Search ALLEN, MACKENZIE C Search ALLEN, NATHYN T	Search 31-29-1 NW SE
20172022	Pulaski	11/20/2017	DEED : WARRANTY DEED	ALLEN, CRAIG T Search Search BUTTON, TODD Search ALLEN, TIMOTHY R	Search 29-29-1 W SE
20172023	Pulaski	11/20/2017	MORT : MORTGAGE	ALLEN, CRAIG T Search Search ALLEN, TIMOTHY R Search FIRST NATIONAL BANK OF MONTEREY	Search 29-29-1 W SE
20172025	Pulaski	11/20/2017	REL : RELEASE OF MORTGAGE	ALLEN, CRAIG T Search Search RENTSCHLER, JASON A Search ALLEN, STACEY R	
20181948	Pulaski	12/04/2018	BOND : OFFICIAL BOND	ALLEN, CRAIG T Search Search WESTERN SURETY COMPANY	
20190743	Pulaski	05/10/2019	REL : RELEASE OF MORTGAGE	ALLEN, CRAIG T Search Search BEACON CREDIT UNION	
20200084	Pulaski	01/13/2020	BOND : OFFICIAL BOND	ALLEN, CRAIG T Search Search WESTERN SURETY COMPANY	
20200088	Pulaski	01/13/2020	DEED : QUIT CLAIM DEED	ALLEN, CRAIG T Search Search ALLEN, THOMAS C Search ALLEN, REBECCA V Search ALLEN, THOMAS C see details for more	Search Lot 14 MEADS INDIAN CREEK CAMP Search Lot 15 MEADS INDIAN CREEK CAMP Search Lot 16 MEADS INDIAN CREEK CAMP Search Lot 17 MEADS INDIAN CREEK CAMP see details for more
20202460	Pulaski	12/31/2020	BOND : OFFICIAL BOND	ALLEN, CRAIG T Search Search WESTERN SURETY COMPANY	
20212516	Pulaski	11/18/2021	DEED : WARRANTY DEED	ALLEN, CRAIG T Search Search PRETTYMAN, DONALD H Search PRETTYMAN, MARY ANN Search ALLEN, CHRISTINE M see details for more	Search 20-29-2 E SE SW Search 20-29-2 NW SE
20212517	Pulaski	11/18/2021	MORT : MORTGAGE	ALLEN, CRAIG T Search Search ALLEN, CHRISTINE M Search ALLEN, STACEY R Search ALLEN, TIMOTHY R see details for more	Search 20-29-2 E SE SW Search 20-29-2 NW SE
20212766	Pulaski	12/21/2021	BOND : OFFICIAL BOND	ALLEN, CRAIG T Search Search WEATERN SURETY COMPANY	
20222468	Pulaski	12/13/2022	BOND : OFFICIAL BOND	ALLEN, CRAIG T Search Search WESTERN SURETY COMPANY	
20232170	Pulaski	12/19/2023	BOND : OFFICIAL BOND	ALLEN, CRAIG T Search Search WESTERN SURETY COMPANY	

The data or information provided is based on information obtained from Indiana Courts, Clerks, Recorders, and Department of Revenue, and is not to be considered or used as an official record. Doxpop, LLC, the Division of State Court Administration, the Indiana Courts and Clerks of Court, the Indiana Recorders, and the Indiana Department of Revenue: 1) Do not warrant that the information is accurate or complete; 2) Make no representations regarding the identity of any persons whose names appear in the information; and 3) Disclaim any liability for any damages resulting from the release or use of the information. The user should verify the information by personally consulting the official record maintained by the court, clerk, recorder or Department of Revenue.

Copyright © 2002-2024 Doxpop, Ilc. All Rights Reserved