



LIEN SEARCH Product Cover Sheet

ORDER INFORMATION

FILE/ORDER NUMBER:	LL-NCU-02124	PRODUCT NAME:	LIEN SEARCH REPORT
BORROWER NAME(S)	ANGELA K DENNIS AND STEVEN G DENNIS		
PROPERTY ADDRESS:	5135 W COUNTY RD 400 N, CONNERSVILLE, IN 47331		
CITY, STATE AND COUNTY:	CONNERSVILLE, INDIANA (IN) AND FAYETTE		

SEARCH INFORMATION

SEARCH DATE:	05/09/2025	EFFECTIVE DATE:	05/08/2025
NAME(S) SEARCHED:	ANGELA K DENNIS AND STEVEN G DENNIS		
ADDRESS/PARCEL SEARCHED:	5135 W COUNTY RD 400 N, CONNERSVILLE, IN 47331/21-05-06-100-003.000-007		

ASSESSMENT INFORMATION

COMMENTS:	
-----------	--

CURRENT OWNER VESTING

STEVEN G. DENNIS AND ANGELA K. DENNIS

COMMENTS:	
-----------	--

VESTING DEED

DEED TYPE:	LIMITED WARRANTY DEED	GRANTOR:	HSBC BANK USA, AS TRUSTEE IN TRUST FOR CITIGROUP MORTGAGE LOAN TRUST, INC ASSET BACKED PASS-THROUGH CERTIFICATE SERIES 2003-H-3
DATED DATE:	02/09/2006	GRANTEE:	STEVEN G. DENNIS AND ANGELA K. DENNIS
BOOK/PAGE:	64/3412	RECORDED DATE:	05/16/2006
INSTRUMENT NO:	200600001905		
COMMENTS:			

CURRENT TAXES

FIRST INSTALLMENT		SECOND INSTALLMENT	
TAX YEAR:	2025 (SPRING)	TAX YEAR:	2025 (FALL)
TAX AMOUNT:	\$1,714.51	TAX AMOUNT:	\$1,714.51
TAX STATUS:	UNPAID	TAX STATUS:	UNPAID
DUE DATE:	05/12/2025	DUE DATE:	11/10/2025
DELINQUENT DATE:		DELINQUENT DATE:	

VOLUNTARY LIENS

SECURITY INSTRUMENT

DOC NAME	MORTGAGE	AMOUNT:	\$276,200.00
DATED DATE:	06/21/2022	RECORDED DATE	06/27/2022
INSTRUMENT NO:	202202378	BOOK/PAGE:	N/A
OPEN/CLOSED:	CLOSED-END	SUBJECT LIEN (YES/NO):	YES
BORROWER:	STEVEN G DENNIS AND ANGELA K DENNIS, HUSBAND AND WIFE.		
LENDER:	FIRST BANK RICHMOND.		
TRUSTEE:	N/A		
COMMENTS:			

FOR PREAMBLE

CITY/TOWNSHIP/PARISH:	TOWNSHIP OF HARRISON
-----------------------	----------------------

ADDITIONAL NOTES

QUIT-CLAIM DEED RECORDED ON 08/09/2006 IN INSTRUMENT NO 200600002988
--

LEGAL DESCRIPTION
<p>THE FOLLOWING DESCRIBED REAL ESTATE IN FAYETTE COUNTY, INDIANA, TO-WIT:</p> <p>A PART OF THE NORTHWEST QUARTER OF SECTION 6, TOWNSHIP 14 NORTH, RANGE 12 EAST IN HARRISON TOWNSHIP, FAYETTE COUNTY, INDIANA, BEING BOUNDED AND DESCRIBED AS FOLLOWS: BEGINNING AT A P.K. NAIL MARKING THE NORTHEAST CORNER OF THE NORTHWEST QUARTER OF SAID SECTION 6; THENCE SOUTH 01 DEGREE 59 MINUTES 08 SECONDS WEST 426.98 FEET TO A RE-BAR STAKE IN AN EXISTING FENCE LINE; THENCE NORTH 86 DEGREES 43 MINUTES 00 SECONDS WEST ALONG SAID FENCE LINE 535.90 FEET TO A RE-BAR STAKE; THENCE SOUTH 00 DEGREES 06 MINUTES 00 SECONDS EAST 67.95 FEET TO A RE-BAR STAKE; THENCE NORTH 85 DEGREES 53 MINUTES 00 SECONDS WEST 393.25 FEET TO A RE-BAR STAKE; THENCE NORTH 00 DEGREES 00 MINUTES 00 SECONDS EAST 435.75 FEET TO A P.K. NAIL ON THE NORTH LINE OF SAID SECTION AND THE CENTERLINE OF COUNTY ROAD #400N; THENCE SOUTH 90 DEGREES 00 MINUTES 00 SECONDS EAST ALONG SAID SECTION LINE AND SAID CENTERLINE 941.93 FEET TO A POINT OF BEGINNING</p>

**5135 W Cr 400n**

Connersville, IN 47331

Dennis, Steven & Angela5135 W Co Rd 400 N
Connersville, IN 47331**Spring Due by 05/12/2025: \$1,714.51****Fall Due by 11/10/2025: \$1,714.51****\$3,429.02**

Total Due ⓘ

Property Information

Tax Year/Pay Year

2024 / 2025

TIF

None

Parcel Number

21-05-06-100-003.000-007

Homestead Credit Filed?

Yes

Duplicate Number

3677

Over 65 Circuit Breaker?

No

Property Type

Real

Legal Description**Note: Not to be used on legal documents****Tax Unit / Description**

4 - Harrison Twp.

Pt. Nw 1/4 6-14-12 9.095 AcresCo. Rd. 400 North

Property Class

AGRICULTURAL - CASH GRAIN/GENERAL FARM

Section-Township-Range

0006, 0014, 12

Mortgage Company

First Bank Of Richmond

Parcel Acres

9.095

Mtg Company Last Changed

09/09/2022

Lot Number

No Info

Block/Subdivision

No info

Billing

Detail

	Tax Bill	Adjustments	Balance
Spring Tax:	\$1,714.51	\$0.00	\$1,714.51
Spring Penalty:	\$0.00	\$0.00	\$0.00

	Tax Bill	Adjustments	Balance
Spring Annual:	\$0.00	\$0.00	\$0.00
Fall Tax:	\$1,714.51	\$0.00	\$1,714.51
Fall Penalty:	\$0.00	\$0.00	\$0.00
Fall Annual:	\$0.00	\$0.00	\$0.00
Delq NTS Tax:	\$0.00	\$0.00	\$0.00
Delq NTS Pen:	\$0.00	\$0.00	\$0.00
Delq TS Tax:	\$0.00	\$0.00	\$0.00
Delq TS Pen:	\$0.00	\$0.00	\$0.00
Other Assess:	\$0.00	\$0.00	\$0.00
Late Fine:	\$0.00	\$0.00	\$0.00
Late Penalty:	\$0.00	\$0.00	\$0.00
Demand Fee:	\$0.00	\$0.00	\$0.00
Jdg Tax/Pen/Int:	\$0.00	\$0.00	\$0.00
Judgement Fee:	\$0.00	\$0.00	\$0.00
Advert Fee:	\$0.00	\$0.00	\$0.00
Tax Sale Fee:	\$0.00	\$0.00	\$0.00
NSF Fee:	\$0.00	\$0.00	\$0.00
Certified to Court:	\$0.00	\$0.00	\$0.00
LIT Credits:	\$837.66	\$0.00	\$837.66
PTRC:	\$0.00	\$0.00	\$0.00
HMST Credit:	\$0.00	\$0.00	\$0.00
Circuit Breaker Credit:	\$0.00	\$0.00	\$0.00
Over 65 CB Credit:	\$0.00	\$0.00	\$0.00
Tax and Penalty:			\$3,429.02
Other Assess (+):			\$0.00
Fees (+):			\$0.00
Cert to Court (-):			\$0.00
Subtotal:			\$3,429.02
Receipts:			\$0.00
Total Due:			\$3,429.02
Surplus Transfer:			\$0.00
Account Balance:			\$3,429.02

Payments

Payable Year	Entry Date	Payable Period	Amount Paid	Notes	Property Project
No data					

Tax History

Pay Year	Spring	Fall	Delinquencies	Total Tax	Payments
2025	\$1,714.51	\$1,714.51	\$0.00	\$3,429.02	\$0.00
2024	\$1,613.54	\$1,613.54	\$0.00	\$3,227.08	\$3,227.08
2023	\$965.04	\$965.04	\$0.00	\$1,930.08	\$1,930.08
2022	\$919.66	\$919.66	\$0.00	\$1,839.32	\$1,839.32
2021	\$988.36	\$988.36	\$0.00	\$1,976.72	\$1,976.72
2020	\$865.12	\$865.12	\$0.00	\$1,730.24	\$1,730.24
2019	\$882.72	\$882.72	\$0.00	\$1,765.44	\$1,765.44
2018					

Tax Overview

Current Tax Summary

Tax Summary Item	2024	2025
1. Gross assessed value of property		
1a. Gross assessed value of land and improvements	\$314,300	\$350,100
1b. Gross assessed value of all other residential property	\$5,900	\$7,100
1c. Gross assessed value of all other property	\$12,500	\$12,300
2. Equals total gross assessed value of property	\$332,700	\$369,500
2a. Minus deductions	(\$154,520)	(\$161,288)
3. Equals subtotal of net assessed value of property	\$178,180	\$208,212
3a. Multiplied by your local tax rate	2.2623	2.0492
4. Equals gross tax liability	\$4,030.96	\$4,266.68
4a. Minus local property tax credits	(\$803.88)	(\$837.66)
4b. Minus savings due to property tax cap	\$0.00	\$0.00
4c. Minus savings due to 65 years & older cap	\$0.00	\$0.00
4d. Minus savings due to county option circuit breaker credit	\$0.00	\$0.00
5. Total property tax liability	\$3,227.08	\$3,429.02

Assessed Values as of 04/03/2024

Land Value	\$33,100
Improvements	\$336,400

Exemptions / Deductions

Description	Amount
Homestead-Std	\$48,000.00
Homestead-Supple	\$113,288.00
Count: 2	\$161,288.00

Other Assessments

Assessment Name	Billing	Adjustments	Balance
No data			

History

Property

Event	Date	Effective Date	Create Year	Related Parcel Number	Book	Page	Doc Nbr
No data							

Transfer

Transferred From	Transfer Date	Reference Number	Document Number	Book	Page
Hsbc Bank As Trustee	05/16/2006			065	0350
Flaugh, Ronnie Etal By Sheriff	11/01/2005			000	0000

COUNTY: 21-Fayette

SPRING INSTALLMENT REMITTANCE COUPON

PARCEL NUMBER 21-05-06-100-003.000-007	DUPLICATE NUMBER 3677	TAX YEAR 2024 Payable 2025	Late Payment Penalty: 5% penalty after May 12, 2025, if there is no delinquent amount: 10% penalty for previous delinquency or if payment is made after June 11, 2025
TAXING UNIT NAME Harrison Twp.	LEGAL DESCRIPTION Pt. Nw 1/4 6-14-12 9.095 Acres Co. Rd. 400 North		

PROPERTY ADDRESS

5135 W Cr 400n, Connersville IN 47331



SPRING AMOUNT DUE
by May 12, 2025

\$1,714.51

Dennis, Steven & Angela
5135 W Co Rd 400 N
Connersville IN 47331

Office Phone: (765)825-1013
Pay Online at: www.lowtaxinfo.com/fayettecounty

Remit Payment and Make Check Payable to:
Fayette County Treasurer
401 Central Ave.
Connersville IN 47331

Reprinted: 05/09/2025 03:31 PM LowTaxInfo.com

COUNTY: 21-Fayette

FALL INSTALLMENT REMITTANCE COUPON

PARCEL NUMBER 21-05-06-100-003.000-007	DUPLICATE NUMBER 3677	TAX YEAR 2024 Payable 2025	Late Payment Penalty: 5% penalty after November 10, 2025, if there is no delinquent amount: 10% penalty for previous delinquency or if payment is made after December 10, 2025
TAXING UNIT NAME Harrison Twp.	LEGAL DESCRIPTION Pt. Nw 1/4 6-14-12 9.095 Acres Co. Rd. 400 North		

PROPERTY ADDRESS

5135 W Cr 400n, Connersville IN 47331



FALL AMOUNT DUE
by November 10, 2025

\$1,714.51

Dennis, Steven & Angela
5135 W Co Rd 400 N
Connersville IN 47331

Office Phone: (765)825-1013
Pay Online at: www.lowtaxinfo.com/fayettecounty

Remit Payment and Make Check Payable to:
Fayette County Treasurer
401 Central Ave.
Connersville IN 47331

Reprinted: 05/09/2025 03:31 PM LowTaxInfo.com

COUNTY: 21-Fayette

TAXPAYER'S COPY - KEEP FOR YOUR RECORDS

PARCEL NUMBER 21-05-06-100-003.000-007	DUPLICATE NUMBER 3677	TAX YEAR 2024 Payable 2025	DUE DATES
TAXING UNIT NAME Harrison Twp.	LEGAL DESCRIPTION Pt. Nw 1/4 6-14-12 9.095 Acres Co. Rd. 400 North		SPRING - May 12, 2025 FALL - November 10, 2025

DATE OF STATEMENT: 05/09/2025

TOTAL DUE FOR 2024 PAY 2025: \$3,429.02

PROPERTY ADDRESS 5135 W Cr 400n, Connersville IN 47331		
PROPERTY TYPE Real	TOWNSHIP: Harrison Twp	
ACRES 9.0950	Total AV PTRC Rate 14.6034	LIT 1% Rate 5.5457

Dennis, Steven & Angela
5135 W Co Rd 400 N
Connersville IN 47331


ITEMIZED CHARGES	SPRING TOTAL	FALL TOTAL
Tax	\$1,714.51	\$1,714.51
Delinquent Tax	\$0.00	\$0.00
Delinquent Penalty	\$0.00	\$0.00
Other Assessment (OA)	\$0.00	\$0.00
Delinquent OA Tax	\$0.00	\$0.00
Delinquent OA Penalty	\$0.00	\$0.00
Fees	\$0.00	\$0.00
Adjustments	\$0.00	\$0.00
Amount Due	\$1,714.51	\$1,714.51
Payment Received	\$0.00	\$0.00
Balance Due	\$1,714.51	\$1,714.51

Reprinted: 05/09/2025 03:31 PM LowTaxInfo.com

SPECIAL MESSAGE TO PROPERTY OWNER

Property taxes are constitutionally capped at 1% of property values for homesteads (owner-occupied), 2% for other residential property and agricultural land, and 3% for all other property. Beginning with 2023 Pay 2024, the Mortgage Deduction is no longer available. Please note that local government unit annual budget notices are now available online at: <https://budgetnotices.in.gov>. Additional information for how to read your current tax bill can be located online at: www.in.gov/dlgf/understanding-your-tax-bill/tax-bill-101.

TAXPAYER AND PROPERTY INFORMATION

<u>Taxpayer Name</u> Dennis, Steven & Angela 5135 W Co Rd 400 N Connersville IN 47331	<u>Address</u> 5135 W Cr 400n Connersville IN 47331	<u>Date of Notice</u> May 09, 2025 <u>Duplicate Number</u> 3677	<u>Parcel Number</u> 21-05-06-100-003.000-007 <u>Tax ID Number</u> 004-00439-01	<u>Taxing District</u> 007 Harrison Twp.
<u>Legal Description</u> Pt. Nw 1/4 6-14-12 9.095 Acres Co. Rd. 400 North	<u>Billed Mortgage Company</u> First Bank Of Richmond			<u>Property Type</u> Real

Spring installment due on or before May 12, 2025 and Fall installment due on or before November 10, 2025.

TABLE 1: SUMMARY OF YOUR TAXES

ASSESSED VALUE AND TAX SUMMARY	2023 Pay 2024	2024 Pay 2025
1a. Gross assessed value of homestead property	\$314,300	\$350,100
1b. Gross assessed value of other residential property and farmland	\$5,900	\$7,100
1c. Gross assessed value of all other property, including personal property	\$12,500	\$12,300
2. Equals total gross assessed value of property	\$332,700	\$369,500
2a. Minus deductions (see Table 5 below)	(\$154,520)	(\$161,288)
3. Equals subtotal of net assessed value of property	\$178,180	\$208,212
3a. Multiplied by your local tax rate	2.2623	2.0492
4. Equals gross tax liability (see Table 3 below)	\$4,030.96	\$4,266.68
4a. Minus local property tax credits	(\$803.88)	(\$837.66)
4b. Minus savings due to property tax cap (see Table 2 and footnotes below)	\$0.00	\$0.00
4c. Minus savings due to Over 65 Circuit Breaker Credit ¹	\$0.00	\$0.00
4d. Minus savings due to County Option Circuit Breaker Credit	\$0.00	\$0.00
5. Total property tax liability (see remittance coupon for total amount due)	\$3,227.08	\$3,429.02

Please see Table 4 for a summary of other charges to this property.

TABLE 2: PROPERTY TAX CAP INFORMATION

Property tax cap (1%, 2%, or 3%, depending upon combination of property types) ²	\$3,636.00	\$4,012.00
Upward adjustment due to voter-approved projects and charges (e.g., referendum) ³	\$0.00	\$0.00
Maximum tax that may be imposed under	\$3,636.00	\$4,012.00

TABLE 3: GROSS PROPERTY TAX DISTRIBUTION AMOUNTS APPLICABLE TO THIS PROPERTY

TAXING AUTHORITY	TAX RATE 2024	TAX RATE 2025	TAX AMOUNT 2024	TAX AMOUNT 2025	TAX DIFFERENCE 2024-2025	PERCENT DIFFERENCE
COUNTY	0.9073	0.7980	\$1,616.62	\$1,661.53	\$44.91	2.78%
HARRISON TWP	0.0527	0.0696	\$93.90	\$144.92	\$51.02	54.33%
LIBRARY	0.1220	0.1086	\$217.38	\$226.12	\$8.74	4.02%
SCHOOL	1.1803	1.0730	\$2,103.06	\$2,234.11	\$131.05	6.23%
STATE	0.0000	0.0000	\$0.00	\$0.00	\$0.00	0.00%
TOTAL	2.2623	2.0492	\$4,030.96	\$4,266.68	\$235.72	5.85%

TABLE 4: OTHER CHARGES / ADJUSTMENTS TO THIS PROPERTY

LEVYING AUTHORITY	2024	2025	% Change
TOTAL ADJUSTMENTS	\$0.00	\$0.00	

TABLE 5: DEDUCTIONS APPLICABLE TO THIS PROPERTY⁴

TYPE OF DEDUCTION	2024	2025
Homestead-Std	\$48,000	\$48,000
Homestead-Supple	\$106,520	\$113,288
TOTAL DEDUCTIONS	\$154,520	\$161,288

1. A taxpayer can only receive the Over 65 Circuit Breaker Credit or the County Option Circuit. Indiana Code § 6-1.1-49-6 specifies that a taxpayer cannot receive both.

2. The property tax cap is calculated separately for each class of property owned by the taxpayer.

3. Changes not subject to the property tax caps include property tax levies approved by voters through a referendum. When added to the base property tax cap amount for your property, this creates the effective tax cap. For more information, see the back of this document. Information regarding the referendums proposed during the most recent elections can be located online at: www.in.gov/dlgf/referendum-information.

4. If any circumstances have changed that would make you ineligible for a deduction that you have been granted per Table 5 of this tax bill, you must notify the county auditor. If such a change in circumstances has occurred and you have not notified the county auditor, the deduction will be disallowed and you will be liable for taxes and penalties on the amount deducted.

NOTICE OF PROPERTY TAX ASSESSMENTS

Name and Address of Taxpayer – The owner and mailing address of the owner of record as of the date of this notice.

Date of Notice/Due Date – Date that the property tax bill was mailed and the date by which payment must be made in order to avoid late charges.

Property Number (State/Local) – State mandated property number of the taxable real estate and the local parcel number, if applicable.

Taxing District – The number assigned by the Department of Local Government Finance to the taxing district in which this property is located.

TABLE 1: SUMMARY OF YOUR TAXES

Tax Summary – The amounts involved with calculating your real estate property taxes.

Taxes 2023 Pay 2024 – The summary of calculations based on tax rates for taxes payable last year.

Taxes 2024 Pay 2025 – The summary of calculations based on this year's tax rates.

Tax Relief Credits – Credits are determined annually and are used to reduce property tax liabilities applicable to properties in this table.

- **Local Property Tax Credits** – Relief credit generated by the local income tax, which can be used to reduce property tax bills.
- **Over 65 Circuit Breaker Credit** – Credit for a calendar year if homestead qualifies and age, adjusted gross income, homestead assessed value, and other eligibility requirements are met. The credit limits the increase of the homestead property tax liability of credit recipient at two percent (2%). (IC 6-1.1-20.6-8.5)
- **County Option Circuit Breaker Credit** – Credit for a calendar year adopted by the county fiscal body if homestead qualifies and age, adjusted gross income, and other eligibility requirements are met. The credit limits the increase of the homestead property tax liability of credit recipient at an amount between two percent (2%) and five percent (5%). (IC 6-1.1-49)

TABLE 2: PROPERTY TAX CAP INFORMATION

Property Tax Cap – Property may not be taxed above caps prescribed by law, unless voters approve additional taxes. Those caps are 1% for homesteads, 2% for other residential property and agricultural land, and 3% for all other classes of property. When voters approve additional spending in a referendum, an **adjustment to the cap** is made to reflect the additional expense. This excess revenue is calculated as a separate value and added to the cap figure. This new value is considered your effective property tax cap or the **maximum that may be imposed under the cap**. Taxpayers should note that the circuit breaker cap amount is the combined cap amount for all classes of property applicable to a parcel.

TABLE 3: GROSS PROPERTY TAX DISTRIBUTION AMOUNTS APPLICABLE TO THIS PROPERTY

Taxing Authority – The name of the unit levying the taxes.

Tax Rate 2024 – The tax rate per \$100 of assessed value for this property allocated to each taxing authority for 2024.

Tax Rate 2025 – The tax rate per \$100 of assessed value for this property allocated to each taxing authority for the current year.

Tax Amount 2024 – The amount of taxes for this property allocated to each taxing authority for 2024.

Tax Amount 2025 – The amount of taxes for this property allocated to each taxing authority for the current year.

Tax Difference 2024-2025 – The difference in dollars between current taxes and prior year taxes for each taxing authority.

Percent Difference – The percent change between last year's tax amount and this year's tax amount for each taxing authority.

TABLE 4: OTHER CHARGES / ADJUSTMENTS TO THIS PROPERTY

Levying Authority – The type of additional charge added to your property tax bill such as sewer, ditch, or other special assessment.

Amount 2024 – The total amount of other charges added to your tax bill in 2024.

Amount 2025 – The total amount of other charges added to your tax bill for the current year.

TABLE 5: DEDUCTIONS APPLICABLE TO THIS PROPERTY

Type of Deduction – No deduction is automatic. All must be applied for with the appropriate office by the applicable due date.

Various restrictions apply. For more information, call the county auditor at (765) 825-8987 or visit www.connersvillecommunity.com.

Deductions documented in this bill can include, but are not limited to, the following:

- **Abatement** – Deduction for eligible properties where taxes have been lowered or eliminated, generally through the action of the city council or county council. (IC 6-1.1-12.1)
- **Blind/Disabled** – Deduction for the blind or disabled. Must supply proof from a doctor or Social Security awards letter. (IC 6-1.1-12-11, 12)
- **Enterprise Zone** – Deduction for eligible properties located within a designated enterprise zone. (IC 6-1.1-12-40)
- **Geothermal** – Deduction for eligible properties using geothermal devices. (IC 6-1.1-12-34, 35.5)
- **Homestead Standard Deduction** – Deduction for owner-occupied primary residence. (IC 6-1.1-12-37)
- **Supplemental Standard Deduction** – Additional deduction for homesteads after the application of the Homestead Standard Deduction. (IC 6-1.1-12-37.5)
- **Mortgage** – Deduction for mortgaged property for eligible persons. (IC 6-1.1-12-1, 2) [Deduction will no longer apply to tax bills beginning with 2023 Pay 2024]
- **Nonprofit** – Exemption for eligible properties. (IC 6-1.1-10)
- **Over 65** – Deduction for individuals over 65 years of age; subject to income, residency, and assessed value limits. (IC 6-1.1-12-9, 10.1)
- **Veterans** – Deduction for disabled veterans. Must supply proof of service, honorable discharge, and disability. (IC 6-1.1-12-13, 14, 15)

Amount 2024 – The amount deducted from your bill in 2024 for each benefit.

Amount 2025 – The amount deducted from your bill this year for each benefit.

Homestead Credits

Fayette County provides local property tax credits for certain taxpayers pursuant to IC 6-3.6-5 and/or IC 6-1.1-20.4. Taxpayers receiving a local property tax credit will see the credit amount in Box 4A on the Form TS-1A.

Information on the valuation of your property and a copy of the property record card can be obtained from your assessor at (765) 825-4931 or www.connersvillecommunity.com. To obtain a review of an assessment, the taxpayer must file an appeal via a Form 130. If the Form 11 is mailed before May 1 of the assessment year, the filing deadline for real property is June 15 of that year. If the Form 11 is mailed after April 30 of the assessment year, the filing deadline for real property is June 15 in the year that the tax statements are mailed. For personal property assessments, the filing deadline is not later than forty-five (45) days after the date of the required notice (Form 11).

NOTE: Failure to file a timely Form 130 can be grounds for dismissal of this appeal. The assessing official who receives an appeal filed by a taxpayer must:

(1) immediately forward the notice to the county board; and (2) schedule a preliminary informal meeting with the taxpayer in order to resolve the appeal.

For further instructions on filing an appeal or correction of error, contact your assessor at (765) 825-4931.

Please note that the appeal requires relevant evidence of the true tax value of the property as of the assessment date (January 1, 2025, for mobile homes assessed under IC 6-1.1-7 and January 1, 2024, for real property).

LIMITED WARRANTY DEED

File No. 05643710

Parcel No: 004-00439-01

HSBC Bank USA, as Trustee in trust for Citigroup Mortgage Loan Trust, Inc Asset Backed Pass-Through Certificate Series 2003-H-3, Grantor, in consideration of One Hundred Sixteen Thousand Two Hundred Dollars (\$116,200.00) and other good and valuable consideration paid grants, with limited warranty covenants to

Steven G. Dennis and Angela K. Dennis

Tax mailing address:
5135 West County Road
400 North
Connerville, OH 47331

The following described real property:

See Attached Exhibit "A"

Subject to taxes for the year 2005 due and payable in 2006 and thereafter; Subject to special assessments, if any, now due or to become due; and Subject to any and all covenants and restrictions now of record.

It is expressly understood and agrees that the warranty herein contained is a limited warranty.

GRANTOR HEREIN certifies that no Indiana Gross Income Tax is due as a result of this conveyance.

The Grantor herein warrants the title to the herein before described real estate against the acts of the Grantor and all persons claiming lawfully by, through or under the Grantor

Prior Instrument Reference: Book 61, Page 2160 in of the Fayette County, Indiana Records.

In Witness whereof, grantor has caused its corporate name to be subscribed Hereto by HSBC Bank USA, as Trustee in trust for Citigroup Mortgage Loan Trust, Inc Asset Backed Pass-Through Certificate Series 2003-H-3, thereunto duly authorized by resolution, this 9th day of February, 2006

Signed and acknowledged
In the presence of:

HSBC Bank USA, as Trustee in trust for
Citigroup Mortgage Loan Trust, Inc Asset
Backed Pass-Through Certificate Series 2003-H-3

Daphne Hassell

Witness:

Print Name: Daphne Hassell

By: Melanie Barrett
Its: _____

Susan A. Mautz

Witness

Print Name: Susan A. Mautz

200600001905
Filed for Record in
FAYETTE COUNTY, IN
ANN FROST
05-16-2006 At 10:24 am.
WARRANTY D 18.00
OR Book 64 Page 3412 - 3413

STATE OF INDIANA

COUNTY OF FAYETTE

The foregoing Limited Warranty Deed was signed and acknowledged before me on this the 9th day of February, 2006 by Melanie Barrett of HSBC Bank USA, as Trustee in trust for Citigroup Mortgage Loan Trust, Inc Asset Backed Pass-Through Certificate Series 2003-H-3, on behalf of corporation.

Document prepared by:
Rels Title/ ATI
4365 Harrison Avenue
Cincinnati, Ohio 45211

Gretchen N. Shibley
Notary Public

DULY ENTERED FOR
TAXATION
Subject to Final Acceptance for Transfer

MAY 16 2006

Jane L. Klemme
Auditor, Fayette County



GRETCHEN N. SHIBLEY
Notary Public, State of Maryland
City of Washington
My Commission Expires April 11, 2008

LEGAL DESCRIPTION - EXHIBIT A

The following described real estate in Fayette County, Indiana, to-wit:

A part of the Northwest Quarter of Section 6, Township 14 North, Range 12 East in Harrison Township, Fayette County, Indiana, being bounded and described as follows: Beginning at a P.K. Nail marking the Northeast corner of the Northwest Quarter of said Section 6; thence South 01 degree 59 minutes 08 seconds West 426.98 feet to a re-bar stake in an existing fence line; thence north 86 degrees 43 minutes 00 seconds west along said fence line 535.90 feet to a re-bar stake; thence south 00 degrees 06 minutes 00 seconds east 67.95 feet to a re-bar stake; thence North 85 degrees 53 minutes 00 seconds west 393.25 feet to a re-bar stake; thence north 00 degrees 00 minutes 00 seconds east 435.75 feet to a P.K. Nail on the North line of said Section and the centerline of County Road #400N; thence South 90 degrees 00 minutes 00 seconds east along said Section line and said centerline 941.93 feet to a point of beginning

Parcel Number: 004-00439-01

Property Address: 5135 West CR 400 North, Connersville, Indiana 47331

DULY ENTERED FOR
TAXATION
Subject to Final Acceptance for Transfer

200600002988
Filed for Record in
FAYETTE COUNTY, IN
ANN FROST
08-09-2006 At 10:38 am.
QUIT CLAIM 18.00
OR Book 66 Page 1136 - 1137

AUG 09 2006

Instrument Book Page
200600002988 OR 66 1136

Jane L. Klemme
Auditor, Fayette County

QUIT-CLAIM DEED

THIS INDENTURE WITNESSETH: That Steven G. Dennis and Angela K. Dennis, husband and wife, for and in consideration of the sum of One Dollar (\$1.00) and other valuable consideration, the receipt whereof is hereby acknowledged, CONVEYS, RELEASES AND QUIT-CLAIMS to Fayette County, Indiana, the following described real estate situate in the Township of Harrison, County of Fayette and State of Indiana, to-wit:

A part of the Northwest Quarter of Section 6, Township 14 North, Range 12 East, Fayette County, Indiana, and being a part of the land of John J. and Freda Shafer, husband and wife, (Deed Record 132, page 67, Office of the Recorder) more particularly described as follows: Beginning at the Northeast corner of said Quarter Section; thence South 2 degrees 14 minutes 05 seconds West (assumed bearing), 35.87 feet along the East line of said Quarter Section; thence North 89 degrees 57 minutes 08 seconds West 59.77 feet; thence North 70 degrees 44 minutes 29 seconds West 52.99 feet to the South boundary of County Road 400N; thence North 0 degrees 14 minutes 57 seconds West 17.83 feet to the North line of said Quarter Section; thence North 89 degrees 45 minutes 03 seconds East 111.27 feet along North to the point of beginning and containing 0.080 acres, more or less, of which 0.046 acres, more or less, is presently being used as public right of way.

This conveyance is made subject to all taxes and liens of record assessed on and against said real estate, and which said taxes and liens Grantees herein hereby assume and agree to pay.

This conveyance is further made subject to all conditions, easements, restrictions, limitations and rights-of-way of record affecting said real estate.

No evidence or opinion of title has been requested of or provided by the law firm preparing this document regarding hereinbefore described real estate.

IN WITNESS WHEREOF, the said Grantors have hereunto set their hands and seals this 10th day of May, 2006.

Steven G. Dennis
Steven G. Dennis

Angela K. Dennis
Angela K. Dennis

STATE OF INDIANA, COUNTY OF FAYETTE, SS:

Before me, the undersigned, a Notary Public, in and for said County and State, on this 10th day of May, 2006, personally appeared Steven G. Dennis and Angela K. Dennis, as Grantor, and acknowledged the execution of the foregoing Quit-Claim Deed and stated that the representations contained therein are true.

My Commission Expires:

Oct 20, 2009

Mary P. Beauf
Notary Public

This instrument was prepared by Peter D. Shaw, SHAW & WILHOITE, Attorneys at Law, 124 West 6th Street, Connersville, Indiana 47331. Phone: (765)825-3161 or 825-4191.

SEND TAX STATEMENTS TO: _____

I affirm under the penalties for perjury, that I have taken reasonable care to redact each Social Security number in this document, unless required by law.

Mary Beauf

Return To: First Bank Richmond
31 N 9th St
Richmond, IN 47374-_____

Mortgage

Indiana

Definitions. Words used in multiple sections of this document are defined below and other words are defined in Sections 3, 11, 13, 18, 20 and 21. Certain rules regarding the usage of words used in this document are also provided in Section 16.

(A) "*Security Instrument*" means this document, which is dated June 21, 2022, together with all Riders to this document.

(B) "*Borrower*" is Steven G Dennis and Angela K Dennis, husband and wife. Borrower is the mortgagor under this Security Instrument.

(C) "*Lender*" is First Bank Richmond. Lender is a state non-member bank organized and existing under the laws of Indiana. Lender's address is 31 N 9th, Richmond, IN 47374. Lender is the mortgagee under this Security Instrument.

(D) "*Note*" means the promissory note signed by Borrower and dated June 21, 2022. The Note states that Borrower owes Lender Two hundred seventy six thousand two hundred and 00/100 Dollars (U.S. \$276,200.00) plus interest. Borrower has promised to pay this debt in regular Periodic Payments and to pay the debt in full not later than July 1, 2052.

(E) "*Property*" means the property that is described below under the heading "Transfer of Rights in the Property."

(F) "*Loan*" means the debt evidenced by the Note, plus interest, any prepayment charges and late charges due under the Note, and all sums due under this Security Instrument, plus interest.

(G) "*Riders*" means all Riders to this Security Instrument that are executed by Borrower. The following Riders are to be executed by Borrower [check box as applicable]:

- | | | |
|--|---|---|
| <input type="checkbox"/> Adjustable Rate Rider | <input type="checkbox"/> Condominium Rider | <input type="checkbox"/> Second Home Rider |
| <input type="checkbox"/> Balloon Rider | <input type="checkbox"/> Planned Unit Development Rider | <input type="checkbox"/> 1-4 Family Rider |
| <input type="checkbox"/> VA Rider | <input type="checkbox"/> Biweekly Payment Rider | <input type="checkbox"/> Other(s) [specify] |

(H) "*Applicable Law*" means all controlling applicable federal, state and local statutes, regulations, ordinances and administrative rules and orders (that have the effect of law) as well as all applicable final, non-appealable judicial opinions.

(I) "*Community Association Dues, Fees, and Assessments*" means all dues, fees, assessments and other charges that are imposed on Borrower or the Property by a condominium association, homeowners association or similar organization.

(J) "*Electronic Funds Transfer*" means any transfer of funds, other than a transaction originated by check, draft, or similar paper instrument, which is initiated through an electronic terminal, telephonic instrument, computer, or magnetic tape so as to order, instruct, or authorize a financial institution to debit or credit an account. Such term includes, but is not limited to, point-of-sale transfers, automated teller machine transactions, transfers initiated by telephone, wire transfers, and automated clearinghouse transfers.

(K) "*Escrow Items*" means those items that are described in Section 3.

(L) "*Miscellaneous Proceeds*" means any compensation, settlement, award of damages, or proceeds paid by any third party (other than insurance proceeds paid under the coverages described in Section 5) for: (i) damage to, or destruction of, the Property; (ii) condemnation or other taking of all or any part of the Property; (iii) conveyance in lieu of condemnation; or (iv) misrepresentations of, or omissions as to, the value and/or condition of the Property.

(M) "*Mortgage Insurance*" means insurance protecting Lender against the nonpayment of, or default on, the Loan.

(N) "*Periodic Payment*" means the regularly scheduled amount due for (i) principal and interest under the Note, plus (ii) any amounts under Section 3 of this Security Instrument.

(O) "*RESPA*" means the Real Estate Settlement Procedures Act (12 U.S.C. Section 2601 et seq.) and its implementing regulation, Regulation X (12 C.F.R. Part 1024), as they might be amended from time to time, or any additional or successor legislation or regulation that governs the same subject matter. As used in this Security Instrument, RESPA refers to all requirements and restrictions that are imposed in regard to a "federally related mortgage loan" even if the Loan does not qualify as a "federally related mortgage loan" under RESPA.

(P) "*Successor in Interest of Borrower*" means any party that has taken title to the Property, whether or not that party has assumed Borrower's obligations under the Note and/or this Security Instrument.

Transfer of Rights in the Property. This Security Instrument secures to Lender: (i) the repayment of the Loan, and all renewals, extensions and modifications of the Note; and (ii) the performance of Borrower's covenants and agreements under this Security Instrument and the Note. For this purpose, Borrower does hereby mortgage, grant and convey to Lender and Lender's successors and assigns, the

following described property located in the County [Type of Recording Jurisdiction] of Fayette [Name of Recording Jurisdiction]: SEE ATTACHED EXHIBIT "A" FOR LEGAL DISCRPTION

Parcel ID Number: 004-00439-01 which currently has the address of 5135 W County Rd 400 N [Street] Connersville [City], Indiana 47331 [Zip Code] ("Property Address"):

TOGETHER WITH all the improvements now or hereafter erected on the property, and all easements, appurtenances, and fixtures now or hereafter a part of the property. All replacements and additions shall also be covered by this Security Instrument. All of the foregoing is referred to in this Security Instrument as the "Property."

BORROWER COVENANTS that Borrower is lawfully seised of the estate hereby conveyed and has the right to mortgage, grant and convey the Property and that the Property is unencumbered, except for encumbrances of record. Borrower warrants and will defend generally the title to the Property against all claims and demands, subject to any encumbrances of record.

THIS SECURITY INSTRUMENT combines uniform covenants for national use and non-uniform covenants with limited variations by jurisdiction to constitute a uniform security instrument covering real property.

Uniform Covenants. Borrower and Lender covenant and agree as follows:

1. Payment of Principal, Interest, Escrow Items, Prepayment Charges, and Late Charges. Borrower shall pay when due the principal of, and interest on, the debt evidenced by the Note and any prepayment charges and late charges due under the Note. Borrower shall also pay funds for Escrow Items pursuant to Section 3. Payments due under the Note and this Security Instrument shall be made in U.S. currency. However, if any check or other instrument received by Lender as payment under the Note or this Security Instrument is returned to Lender unpaid, Lender may require that any or all subsequent payments due under the Note and this Security Instrument be made in one or more of the following forms, as selected by Lender: (a) cash; (b) money order; (c) certified check, bank check, treasurer's check or cashier's check, provided any such check is drawn upon an institution whose deposits are insured by a federal agency, instrumentality, or entity; or (d) Electronic Funds Transfer.

Payments are deemed received by Lender when received at the location designated in the Note or at such other location as may be designated by Lender in accordance with the notice provisions in Section 15. Lender may return any payment or partial payment if the payment or partial payments are insufficient to bring the Loan current. Lender may accept any payment or partial payment insufficient to bring the Loan current, without waiver of any rights hereunder or prejudice to its rights to refuse such payment or partial payments in the future, but Lender is not obligated to apply such payments at the time such payments are accepted. If each Periodic Payment is applied as of its scheduled due date, then Lender need not pay interest on unapplied funds. Lender may hold such unapplied funds until Borrower makes payment to bring the Loan current. If Borrower does not do so within a reasonable period of time, Lender shall either apply such funds or return them to Borrower. If not applied earlier, such funds will be applied to the outstanding principal balance under the Note immediately prior to foreclosure. No offset or claim which Borrower might have now or in the future against Lender shall relieve Borrower from making payments due under the Note and this Security Instrument or performing the covenants and agreements secured by this Security Instrument.

2. Application of Payments or Proceeds. Except as otherwise described in this Section 2, all payments accepted and applied by Lender shall be applied in the following order of priority:

(a) interest due under the Note; (b) principal due under the Note; (c) amounts due under Section 3. Such payments shall be applied to each Periodic Payment in the order in which it became due. Any remaining amounts shall be applied first to late charges, second to any other amounts due under this Security Instrument, and then to reduce the principal balance of the Note.

If Lender receives a payment from Borrower for a delinquent Periodic Payment which includes a sufficient amount to pay any late charge due, the payment may be applied to the delinquent payment and the late charge. If more than one Periodic Payment is outstanding, Lender may apply any payment received from Borrower to the repayment of the Periodic Payments if, and to the extent that, each payment can be paid in full. To the extent that any excess exists after the payment is applied to the full payment of one or more Periodic Payments, such excess may be applied to any late charges due. Voluntary prepayments shall be applied first to any prepayment charges and then as described in the Note.

Any application of payments, insurance proceeds, or Miscellaneous Proceeds to principal due under the Note shall not extend or postpone the due date, or change the amount, of the Periodic Payments.

3. Funds for Escrow Items. Borrower shall pay to Lender on the day Periodic Payments are due under the Note, until the Note is paid in full, a sum (the "*Funds*") to provide for payment of amounts due for: (a) taxes and assessments and other items which can attain priority over this Security Instrument as a lien or encumbrance on the Property; (b) leasehold payments or ground rents on the Property, if any; (c) premiums for any and all insurance required by Lender under Section 5; and (d) Mortgage Insurance premiums, if any, or any sums payable by Borrower to Lender in lieu of the payment of Mortgage Insurance premiums in accordance with the provisions of Section 10. These items are called "*Escrow Items*." At origination or at any time during the term of the Loan, Lender may require that Community Association Dues, Fees, and Assessments, if any, be escrowed by Borrower, and such dues, fees and assessments shall be an Escrow Item. Borrower shall promptly furnish to Lender all notices of amounts to be paid under this Section. Borrower shall pay Lender the Funds for Escrow Items unless Lender waives Borrower's obligation to pay the Funds for any or all Escrow Items. Lender may waive Borrower's obligation to pay to Lender Funds for any or all Escrow Items at any time. Any such waiver may only be in writing. In the event of such waiver, Borrower shall pay directly, when and where payable, the amounts due for any Escrow Items for which payment of Funds has been waived by Lender and, if Lender requires, shall furnish to Lender receipts evidencing such payment within such time period as Lender may require. Borrower's obligation to make such payments and to provide receipts shall for all purposes be deemed to be a covenant and agreement contained in this Security Instrument, as the phrase "*covenant and agreement*" is used in Section 9. If Borrower is obligated to pay Escrow Items directly, pursuant to a waiver, and Borrower fails to pay the amount due for an Escrow Item, Lender may exercise its rights under Section 9 and pay such amount and Borrower shall then be obligated under Section 9 to repay to Lender any such amount. Lender may revoke the waiver as to any or all Escrow Items at any time by a notice given in accordance with Section 15 and, upon such revocation, Borrower shall pay to Lender all Funds, and in such amounts, that are then required under this Section 3.

Lender may, at any time, collect and hold Funds in an amount (a) sufficient to permit Lender to apply the Funds at the time specified under RESPA, and (b) not to exceed the maximum amount a lender can require under RESPA. Lender shall estimate the amount of Funds due on the basis of current data and reasonable estimates of expenditures of future Escrow Items or otherwise in accordance with Applicable Law.

The Funds shall be held in an institution whose deposits are insured by a federal agency, instrumentality, or entity (including Lender, if Lender is an institution whose deposits are so insured) or in any Federal Home Loan Bank. Lender shall apply the Funds to pay the Escrow Items no later than the time specified under RESPA. Lender shall not charge Borrower for holding and applying the Funds, annually analyzing the escrow account, or verifying the Escrow Items, unless Lender pays Borrower interest on the Funds and Applicable Law permits Lender to make such a charge. Unless an agreement is made in writing or Applicable Law requires interest to be paid on the Funds, Lender shall not be required to pay Borrower any interest or earnings on the Funds. Borrower and Lender can agree in writing, however, that interest shall be paid on the Funds. Lender shall give to Borrower, without charge, an annual accounting of the Funds as required by RESPA.

If there is a surplus of Funds held in escrow, as defined under RESPA, Lender shall account to Borrower for the excess funds in accordance with RESPA. If there is a shortage of Funds held in escrow, as defined under RESPA, Lender shall notify Borrower as required by RESPA, and Borrower shall pay to Lender the amount necessary to make up the shortage in accordance with RESPA, but in no more than 12 monthly payments. If there is a deficiency of Funds held in escrow, as defined under RESPA, Lender shall notify Borrower as required by RESPA, and Borrower shall pay to Lender the amount necessary to make up the deficiency in accordance with RESPA, but in no more than 12 monthly payments.

Upon payment in full of all sums secured by this Security Instrument, Lender shall promptly refund to Borrower any Funds held by Lender.

4. Charges; Liens. Borrower shall pay all taxes, assessments, charges, fines, and impositions attributable to the Property which can attain priority over this Security Instrument, leasehold payments or ground rents on the Property, if any, and Community Association Dues, Fees, and Assessments, if any. To the extent that these items are Escrow Items, Borrower shall pay them in the manner provided in Section 3.

Borrower shall promptly discharge any lien which has priority over this Security Instrument unless Borrower: (a) agrees in writing to the payment of the obligation secured by the lien in a manner acceptable to Lender, but only so long as Borrower is performing such agreement; (b) contests the lien in good faith by, or defends against enforcement of the lien in, legal proceedings which in Lender's opinion operate to prevent the enforcement of the lien while those proceedings are pending, but only until such proceedings are concluded; or (c) secures from the holder of the lien an agreement satisfactory to Lender subordinating the lien to this Security Instrument. If Lender determines that any part of the Property is subject to a lien which can attain priority over this Security Instrument, Lender may give Borrower a notice identifying the lien. Within 10 days of the date on which that notice is given, Borrower shall satisfy the lien or take one or more of the actions set forth above in this Section 4.

Lender may require Borrower to pay a one-time charge for a real estate tax verification and/or reporting service used by Lender in connection with this Loan.

5. Property Insurance. Borrower shall keep the improvements now existing or hereafter erected on the Property insured against loss by fire, hazards included within the term "extended coverage," and any other hazards including, but not limited to, earthquakes and floods, for which Lender requires insurance. This insurance shall be maintained in the amounts (including deductible levels) and for the periods that Lender requires. What Lender requires pursuant to the preceding sentences can change during the term of the Loan. The insurance carrier providing the insurance shall be chosen by

Borrower subject to Lender's right to disapprove Borrower's choice, which right shall not be exercised unreasonably. Lender may require Borrower to pay, in connection with this Loan, either: (a) a one-time charge for flood zone determination, certification and tracking services; or (b) a one-time charge for flood zone determination and certification services and subsequent charges each time remappings or similar changes occur which reasonably might affect such determination or certification. Borrower shall also be responsible for the payment of any fees imposed by the Federal Emergency Management Agency in connection with the review of any flood zone determination resulting from an objection by Borrower.

If Borrower fails to maintain any of the coverages described above, Lender may obtain insurance coverage, at Lender's option and Borrower's expense. Lender is under no obligation to purchase any particular type or amount of coverage. Therefore, such coverage shall cover Lender, but might or might not protect Borrower, Borrower's equity in the Property, or the contents of the Property, against any risk, hazard or liability and might provide greater or lesser coverage than was previously in effect. Borrower acknowledges that the cost of the insurance coverage so obtained might significantly exceed the cost of insurance that Borrower could have obtained. Any amounts disbursed by Lender under this Section 5 shall become additional debt of Borrower secured by this Security Instrument. These amounts shall bear interest at the Note rate from the date of disbursement and shall be payable, with such interest, upon notice from Lender to Borrower requesting payment.

All insurance policies required by Lender and renewals of such policies shall be subject to Lender's right to disapprove such policies, shall include a standard mortgage clause, and shall name Lender as mortgagee and/or as an additional loss payee. Lender shall have the right to hold the policies and renewal certificates. If Lender requires, Borrower shall promptly give to Lender all receipts of paid premiums and renewal notices. If Borrower obtains any form of insurance coverage, not otherwise required by Lender, for damage to, or destruction of, the Property, such policy shall include a standard mortgage clause and shall name Lender as mortgagee and/or as an additional loss payee.

In the event of loss, Borrower shall give prompt notice to the insurance carrier and Lender. Lender may make proof of loss if not made promptly by Borrower. Unless Lender and Borrower otherwise agree in writing, any insurance proceeds, whether or not the underlying insurance was required by Lender, shall be applied to restoration or repair of the Property, if the restoration or repair is economically feasible and Lender's security is not lessened. During such repair and restoration period, Lender shall have the right to hold such insurance proceeds until Lender has had an opportunity to inspect such Property to ensure the work has been completed to Lender's satisfaction, provided that such inspection shall be undertaken promptly. Lender may disburse proceeds for the repairs and restoration in a single payment or in a series of progress payments as the work is completed. Unless an agreement is made in writing or Applicable Law requires interest to be paid on such insurance proceeds, Lender shall not be required to pay Borrower any interest or earnings on such proceeds. Fees for public adjusters, or other third parties, retained by Borrower shall not be paid out of the insurance proceeds and shall be the sole obligation of Borrower. If the restoration or repair is not economically feasible or Lender's security would be lessened, the insurance proceeds shall be applied to the sums secured by this Security Instrument, whether or not then due, with the excess, if any, paid to Borrower. Such insurance proceeds shall be applied in the order provided for in Section 2.

If Borrower abandons the Property, Lender may file, negotiate and settle any available insurance claim and related matters. If Borrower does not respond within 30 days to a notice from Lender that the insurance carrier has offered to settle a claim, then Lender may negotiate and settle the claim. The 30-day period will begin when the notice is given. In either event, or if Lender acquires the

Property under Section 22 or otherwise, Borrower hereby assigns to Lender (a) Borrower's rights to any insurance proceeds in an amount not to exceed the amounts unpaid under the Note or this Security Instrument, and (b) any other of Borrower's rights (other than the right to any refund of unearned premiums paid by Borrower) under all insurance policies covering the Property, insofar as such rights are applicable to the coverage of the Property. Lender may use the insurance proceeds either to repair or restore the Property or to pay amounts unpaid under the Note or this Security Instrument, whether or not then due.

6. Occupancy. Borrower shall occupy, establish, and use the Property as Borrower's principal residence within 60 days after the execution of this Security Instrument and shall continue to occupy the Property as Borrower's principal residence for at least one year after the date of occupancy, unless Lender otherwise agrees in writing, which consent shall not be unreasonably withheld, or unless extenuating circumstances exist which are beyond Borrower's control.

7. Preservation, Maintenance and Protection of the Property; Inspections. Borrower shall not destroy, damage or impair the Property, allow the Property to deteriorate or commit waste on the Property. Whether or not Borrower is residing in the Property, Borrower shall maintain the Property in order to prevent the Property from deteriorating or decreasing in value due to its condition. Unless it is determined pursuant to Section 5 that repair or restoration is not economically feasible, Borrower shall promptly repair the Property if damaged to avoid further deterioration or damage. If insurance or condemnation proceeds are paid in connection with damage to, or the taking of, the Property, Borrower shall be responsible for repairing or restoring the Property only if Lender has released proceeds for such purposes. Lender may disburse proceeds for the repairs and restoration in a single payment or in a series of progress payments as the work is completed. If the insurance or condemnation proceeds are not sufficient to repair or restore the Property, Borrower is not relieved of Borrower's obligation for the completion of such repair or restoration.

Lender or its agent may make reasonable entries upon and inspections of the Property. If it has reasonable cause, Lender may inspect the interior of the improvements on the Property. Lender shall give Borrower notice at the time of or prior to such an interior inspection specifying such reasonable cause.

8. Borrower's Loan Application. Borrower shall be in default if, during the Loan application process, Borrower or any persons or entities acting at the direction of Borrower or with Borrower's knowledge or consent gave materially false, misleading, or inaccurate information or statements to Lender (or failed to provide Lender with material information) in connection with the Loan. Material representations include, but are not limited to, representations concerning Borrower's occupancy of the Property as Borrower's principal residence.

9. Protection of Lender's Interest in the Property and Rights Under this Security Instrument. If (a) Borrower fails to perform the covenants and agreements contained in this Security Instrument, (b) there is a legal proceeding that might significantly affect Lender's interest in the Property and/or rights under this Security Instrument (such as a proceeding in bankruptcy, probate, for condemnation or forfeiture, for enforcement of a lien which may attain priority over this Security Instrument or to enforce laws or regulations), or (c) Borrower has abandoned the Property, then Lender may do and pay for whatever is reasonable or appropriate to protect Lender's interest in the Property and rights under this Security Instrument, including protecting and/or assessing the value of the Property, and securing and/or repairing the Property. Lender's actions can include, but are not limited to: (a) paying any sums secured by a lien which has priority over this Security Instrument; (b) appearing in court; and (c) paying reasonable attorneys' fees to protect its interest in the Property and/

or rights under this Security Instrument, including its secured position in a bankruptcy proceeding. Securing the Property includes, but is not limited to, entering the Property to make repairs, change locks, replace or board up doors and windows, drain water from pipes, eliminate building or other code violations or dangerous conditions, and have utilities turned on or off. Although Lender may take action under this Section 9, Lender does not have to do so and is not under any duty or obligation to do so. It is agreed that Lender incurs no liability for not taking any or all actions authorized under this Section 9.

Any amounts disbursed by Lender under this Section 9 shall become additional debt of Borrower secured by this Security Instrument. These amounts shall bear interest at the Note rate from the date of disbursement and shall be payable, with such interest, upon notice from Lender to Borrower requesting payment.

If this Security Instrument is on a leasehold, Borrower shall comply with all the provisions of the lease. If Borrower acquires fee title to the Property, the leasehold and the fee title shall not merge unless Lender agrees to the merger in writing.

10. Mortgage Insurance. If Lender required Mortgage Insurance as a condition of making the Loan, Borrower shall pay the premiums required to maintain the Mortgage Insurance in effect. If, for any reason, the Mortgage Insurance coverage required by Lender ceases to be available from the mortgage insurer that previously provided such insurance and Borrower was required to make separately designated payments toward the premiums for Mortgage Insurance, Borrower shall pay the premiums required to obtain coverage substantially equivalent to the Mortgage Insurance previously in effect, at a cost substantially equivalent to the cost to Borrower of the Mortgage Insurance previously in effect, from an alternate mortgage insurer selected by Lender. If substantially equivalent Mortgage Insurance coverage is not available, Borrower shall continue to pay to Lender the amount of the separately designated payments that were due when the insurance coverage ceased to be in effect. Lender will accept, use and retain these payments as a non-refundable loss reserve in lieu of Mortgage Insurance. Such loss reserve shall be non-refundable, notwithstanding the fact that the Loan is ultimately paid in full, and Lender shall not be required to pay Borrower any interest or earnings on such loss reserve. Lender can no longer require loss reserve payments if Mortgage Insurance coverage (in the amount and for the period that Lender requires) provided by any insurer selected by Lender again becomes available, is obtained, and Lender requires separately designated payments toward the premiums for Mortgage Insurance. If Lender required Mortgage Insurance as a condition of making the Loan and Borrower was required to make separately designated payments toward the premiums for Mortgage Insurance, Borrower shall pay the premiums required to maintain Mortgage Insurance in effect, or to provide a non-refundable loss reserve, until Lender's requirement for Mortgage Insurance ends in accordance with any written agreement between Borrower and Lender providing for such termination or until termination is required by Applicable Law. Nothing in this Section 10 affects Borrower's obligation to pay interest at the rate provided in the Note.

Mortgage Insurance reimburses Lender (or any entity that purchases the Note) for certain losses it may incur if Borrower does not repay the Loan as agreed. Borrower is not a party to the Mortgage Insurance.

Mortgage insurers evaluate their total risk on all such insurance in force from time to time, and may enter into agreements with other parties that share or modify their risk, or reduce losses. These agreements are on terms and conditions that are satisfactory to the mortgage insurer and the other party (or parties) to these agreements. These agreements may require the mortgage insurer to make

payments using any source of funds that the mortgage insurer may have available (which may include funds obtained from Mortgage Insurance premiums).

As a result of these agreements, Lender, any purchaser of the Note, another insurer, any reinsurer, any other entity, or any affiliate of any of the foregoing, may receive (directly or indirectly) amounts that derive from (or might be characterized as) a portion of Borrower's payments for Mortgage Insurance, in exchange for sharing or modifying the mortgage insurer's risk, or reducing losses. If such agreement provides that an affiliate of Lender takes a share of the insurer's risk in exchange for a share of the premiums paid to the insurer, the arrangement is often termed "captive reinsurance." Further:

(A) Any such agreements will not affect the amounts that Borrower has agreed to pay for Mortgage Insurance, or any other terms of the Loan. Such agreements will not increase the amount Borrower will owe for Mortgage Insurance, and they will not entitle Borrower to any refund.

(B) Any such agreements will not affect the rights Borrower has - if any - with respect to the Mortgage Insurance under the Homeowners Protection Act of 1998 or any other law. These rights may include the right to receive certain disclosures, to request and obtain cancellation of the Mortgage Insurance, to have the Mortgage Insurance terminated automatically, and/or to receive a refund of any Mortgage Insurance premiums that were unearned at the time of such cancellation or termination.

11. Assignment of Miscellaneous Proceeds; Forfeiture. All Miscellaneous Proceeds are hereby assigned to and shall be paid to Lender.

If the Property is damaged, such Miscellaneous Proceeds shall be applied to restoration or repair of the Property, if the restoration or repair is economically feasible and Lender's security is not lessened. During such repair and restoration period, Lender shall have the right to hold such Miscellaneous Proceeds until Lender has had an opportunity to inspect such Property to ensure the work has been completed to Lender's satisfaction, provided that such inspection shall be undertaken promptly. Lender may pay for the repairs and restoration in a single disbursement or in a series of progress payments as the work is completed. Unless an agreement is made in writing or Applicable Law requires interest to be paid on such Miscellaneous Proceeds, Lender shall not be required to pay Borrower any interest or earnings on such Miscellaneous Proceeds. If the restoration or repair is not economically feasible or Lender's security would be lessened, the Miscellaneous Proceeds shall be applied to the sums secured by this Security Instrument, whether or not then due, with the excess, if any, paid to Borrower. Such Miscellaneous Proceeds shall be applied in the order provided for in Section 2.

In the event of a total taking, destruction, or loss in value of the Property, the Miscellaneous Proceeds shall be applied to the sums secured by this Security Instrument, whether or not then due, with the excess, if any, paid to Borrower.

In the event of a partial taking, destruction, or loss in value of the Property in which the fair market value of the Property immediately before the partial taking, destruction, or loss in value is equal to or greater than the amount of the sums secured by this Security Instrument immediately before the partial taking, destruction, or loss in value, unless Borrower and Lender otherwise agree in writing, the sums secured by this Security Instrument shall be reduced by the amount of the Miscellaneous Proceeds multiplied by the following fraction: (a) the total amount of the sums secured immediately before the partial taking, destruction, or loss in value divided by (b) the fair market value of the Property immediately before the partial taking, destruction, or loss in value. Any balance shall be paid to Borrower.

In the event of a partial taking, destruction, or loss in value of the Property in which the fair market value of the Property immediately before the partial taking, destruction, or loss in value is less than the amount of the sums secured immediately before the partial taking, destruction, or loss in value, unless Borrower and Lender otherwise agree in writing, the Miscellaneous Proceeds shall be applied to the sums secured by this Security Instrument whether or not the sums are then due.

If the Property is abandoned by Borrower, or if, after notice by Lender to Borrower that the Opposing Party (as defined in the next sentence) offers to make an award to settle a claim for damages, Borrower fails to respond to Lender within 30 days after the date the notice is given, Lender is authorized to collect and apply the Miscellaneous Proceeds either to restoration or repair of the Property or to the sums secured by this Security Instrument, whether or not then due. "Opposing Party" means the third party that owes Borrower Miscellaneous Proceeds or the party against whom Borrower has a right of action in regard to Miscellaneous Proceeds.

Borrower shall be in default if any action or proceeding, whether civil or criminal, is begun that, in Lender's judgment, could result in forfeiture of the Property or other material impairment of Lender's interest in the Property or rights under this Security Instrument. Borrower can cure such a default and, if acceleration has occurred, reinstate as provided in Section 19, by causing the action or proceeding to be dismissed with a ruling that, in Lender's judgment, precludes forfeiture of the Property or other material impairment of Lender's interest in the Property or rights under this Security Instrument. The proceeds of any award or claim for damages that are attributable to the impairment of Lender's interest in the Property are hereby assigned and shall be paid to Lender.

All Miscellaneous Proceeds that are not applied to restoration or repair of the Property shall be applied in the order provided for in Section 2.

12. Borrower Not Released; Forbearance By Lender Not a Waiver. Extension of the time for payment or modification of amortization of the sums secured by this Security Instrument granted by Lender to Borrower or any Successor in Interest of Borrower shall not operate to release the liability of Borrower or any Successors in Interest of Borrower. Lender shall not be required to commence proceedings against any Successor in Interest of Borrower or to refuse to extend time for payment or otherwise modify amortization of the sums secured by this Security Instrument by reason of any demand made by the original Borrower or any Successors in Interest of Borrower. Any forbearance by Lender in exercising any right or remedy including, without limitation, Lender's acceptance of payments from third persons, entities or Successors in Interest of Borrower or in amounts less than the amount then due, shall not be a waiver of or preclude the exercise of any right or remedy.

13. Joint and Several Liability; Co-signers; Successors and Assigns Bound. Borrower covenants and agrees that Borrower's obligations and liability shall be joint and several. However, any Borrower who co-signs this Security Instrument but does not execute the Note (a "co-signer"):

- (a) is co-signing this Security Instrument only to mortgage, grant and convey the co-signer's interest in the Property under the terms of this Security Instrument;
- (b) is not personally obligated to pay the sums secured by this Security Instrument; and
- (c) agrees that Lender and any other Borrower can agree to extend, modify, forbear or make any accommodations with regard to the terms of this Security Instrument or the Note without the co-signer's consent.

Subject to the provisions of Section 18, any Successor in Interest of Borrower who assumes Borrower's obligations under this Security Instrument in writing, and is approved by Lender, shall obtain all of Borrower's rights and benefits under this Security Instrument. Borrower shall not be

released from Borrower's obligations and liability under this Security Instrument unless Lender agrees to such release in writing. The covenants and agreements of this Security Instrument shall bind (except as provided in Section 20) and benefit the successors and assigns of Lender.

14. Loan Charges. Lender may charge Borrower fees for services performed in connection with Borrower's default, for the purpose of protecting Lender's interest in the Property and rights under this Security Instrument, including, but not limited to, attorneys' fees, property inspection and valuation fees. In regard to any other fees, the absence of express authority in this Security Instrument to charge a specific fee to Borrower shall not be construed as a prohibition on the charging of such fee. Lender may not charge fees that are expressly prohibited by this Security Instrument or by Applicable Law.

If the Loan is subject to a law which sets maximum loan charges, and that law is finally interpreted so that the interest or other loan charges collected or to be collected in connection with the Loan exceed the permitted limits, then: (a) any such loan charge shall be reduced by the amount necessary to reduce the charge to the permitted limit; and (b) any sums already collected from Borrower which exceeded permitted limits will be refunded to Borrower. Lender may choose to make this refund by reducing the principal owed under the Note or by making a direct payment to Borrower. If a refund reduces principal, the reduction will be treated as a partial prepayment without any prepayment charge (whether or not a prepayment charge is provided for under the Note). Borrower's acceptance of any such refund made by direct payment to Borrower will constitute a waiver of any right of action Borrower might have arising out of such overcharge.

15. Notices. All notices given by Borrower or Lender in connection with this Security Instrument must be in writing. Any notice to Borrower in connection with this Security Instrument shall be deemed to have been given to Borrower when mailed by first class mail or when actually delivered to Borrower's notice address if sent by other means. Notice to any one Borrower shall constitute notice to all Borrowers unless Applicable Law expressly requires otherwise. The notice address shall be the Property Address unless Borrower has designated a substitute notice address by notice to Lender. Borrower shall promptly notify Lender of Borrower's change of address. If Lender specifies a procedure for reporting Borrower's change of address, then Borrower shall only report a change of address through that specified procedure. There may be only one designated notice address under this Security Instrument at any one time. Any notice to Lender shall be given by delivering it or by mailing it by first class mail to Lender's address stated herein unless Lender has designated another address by notice to Borrower. Any notice in connection with this Security Instrument shall not be deemed to have been given to Lender until actually received by Lender. If any notice required by this Security Instrument is also required under Applicable Law, the Applicable Law requirement will satisfy the corresponding requirement under this Security Instrument.

16. Governing Law; Severability; Rules of Construction. This Security Instrument shall be governed by federal law and the law of the jurisdiction in which the Property is located. All rights and obligations contained in this Security Instrument are subject to any requirements and limitations of Applicable Law. Applicable Law might explicitly or implicitly allow the parties to agree by contract or it might be silent, but such silence shall not be construed as a prohibition against agreement by contract. In the event that any provision or clause of this Security Instrument or the Note conflicts with Applicable Law, such conflict shall not affect other provisions of this Security Instrument or the Note which can be given effect without the conflicting provision.

As used in this Security Instrument: (a) words of the masculine gender shall mean and include corresponding neuter words or words of the feminine gender; (b) words in the singular shall mean and

include the plural and vice versa; and (c) the word "may" gives sole discretion without any obligation to take any action.

17. Borrower's Copy. Borrower shall be given one copy of the Note and of this Security Instrument.

18. Transfer of the Property or a Beneficial Interest in Borrower. As used in this Section 18, "Interest in the Property" means any legal or beneficial interest in the Property, including, but not limited to, those beneficial interests transferred in a bond for deed, contract for deed, installment sales contract or escrow agreement, the intent of which is the transfer of title by Borrower at a future date to a purchaser.

If all or any part of the Property or any Interest in the Property is sold or transferred (or if Borrower is not a natural person and a beneficial interest in Borrower is sold or transferred) without Lender's prior written consent, Lender may require immediate payment in full of all sums secured by this Security Instrument. However, this option shall not be exercised by Lender if such exercise is prohibited by Applicable Law.

If Lender exercises this option, Lender shall give Borrower notice of acceleration. The notice shall provide a period of not less than 30 days from the date the notice is given in accordance with Section 15 within which Borrower must pay all sums secured by this Security Instrument. If Borrower fails to pay these sums prior to the expiration of this period, Lender may invoke any remedies permitted by this Security Instrument without further notice or demand on Borrower.

19. Borrower's Right to Reinstate After Acceleration. If Borrower meets certain conditions, Borrower shall have the right to have enforcement of this Security Instrument discontinued at any time prior to the earliest of: (a) five days before sale of the Property pursuant to Section 22 of this Security Instrument; (b) such other period as Applicable Law might specify for the termination of Borrower's right to reinstate; or (c) entry of a judgment enforcing this Security Instrument. Those conditions are that Borrower: (a) pays Lender all sums which then would be due under this Security Instrument and the Note as if no acceleration had occurred; (b) cures any default of any other covenants or agreements; (c) pays all expenses incurred in enforcing this Security Instrument, including, but not limited to, reasonable attorneys' fees, property inspection and valuation fees, and other fees incurred for the purpose of protecting Lender's interest in the Property and rights under this Security Instrument; and (d) takes such action as Lender may reasonably require to assure that Lender's interest in the Property and rights under this Security Instrument, and Borrower's obligation to pay the sums secured by this Security Instrument, shall continue unchanged. Lender may require that Borrower pay such reinstatement sums and expenses in one or more of the following forms, as selected by Lender: (a) cash; (b) money order; (c) certified check, bank check, treasurer's check or cashier's check, provided any such check is drawn upon an institution whose deposits are insured by a federal agency, instrumentality or entity; or (d) Electronic Funds Transfer. Upon reinstatement by Borrower, this Security Instrument and obligations secured hereby shall remain fully effective as if no acceleration had occurred. However, this right to reinstate shall not apply in the case of acceleration under Section 18.

20. Sale of Note; Change of Loan Servicer; Notice of Grievance. The Note or a partial interest in the Note (together with this Security Instrument) can be sold one or more times without prior notice to Borrower. A sale might result in a change in the entity (known as the "Loan Servicer") that collects Periodic Payments due under the Note and this Security Instrument and performs other mortgage loan servicing obligations under the Note, this Security Instrument, and Applicable Law.

There also might be one or more changes of the Loan Servicer unrelated to a sale of the Note. If there is a change of the Loan Servicer, Borrower will be given written notice of the change which will state the name and address of the new Loan Servicer, the address to which payments should be made and any other information RESPA requires in connection with a notice of transfer of servicing. If the Note is sold and thereafter the Loan is serviced by a Loan Servicer other than the purchaser of the Note, the mortgage loan servicing obligations to Borrower will remain with the Loan Servicer or be transferred to a successor Loan Servicer and are not assumed by the Note purchaser unless otherwise provided by the Note purchaser.

Neither Borrower nor Lender may commence, join, or be joined to any judicial action (as either an individual litigant or the member of a class) that arises from the other party's actions pursuant to this Security Instrument or that alleges that the other party has breached any provision of, or any duty owed by reason of, this Security Instrument, until such Borrower or Lender has notified the other party (with such notice given in compliance with the requirements of Section 15) of such alleged breach and afforded the other party hereto a reasonable period after the giving of such notice to take corrective action. If Applicable Law provides a time period which must elapse before certain action can be taken, that time period will be deemed to be reasonable for purposes of this paragraph. The notice of acceleration and opportunity to cure given to Borrower pursuant to Section 22 and the notice of acceleration given to Borrower pursuant to Section 18 shall be deemed to satisfy the notice and opportunity to take corrective action provisions of this Section 20.

21. Hazardous Substances. As used in this Section 21: (a) "Hazardous Substances" are those substances defined as toxic or hazardous substances, pollutants, or wastes by Environmental Law and the following substances: gasoline, kerosene, other flammable or toxic petroleum products, toxic pesticides and herbicides, volatile solvents, materials containing asbestos or formaldehyde, and radioactive materials; (b) "Environmental Law" means federal laws and laws of the jurisdiction where the Property is located that relate to health, safety or environmental protection; (c) "Environmental Cleanup" includes any response action, remedial action, or removal action, as defined in Environmental Law; and (d) an "Environmental Condition" means a condition that can cause, contribute to, or otherwise trigger an Environmental Cleanup.

Borrower shall not cause or permit the presence, use, disposal, storage, or release of any Hazardous Substances, or threaten to release any Hazardous Substances, on or in the Property. Borrower shall not do, nor allow anyone else to do, anything affecting the Property (a) that is in violation of any Environmental Law, (b) which creates an Environmental Condition, or (c) which, due to the presence, use, or release of a Hazardous Substance, creates a condition that adversely affects the value of the Property. The preceding two sentences shall not apply to the presence, use, or storage on the Property of small quantities of Hazardous Substances that are generally recognized to be appropriate to normal residential uses and to maintenance of the Property (including, but not limited to, hazardous substances in consumer products).

Borrower shall promptly give Lender written notice of (a) any investigation, claim, demand, lawsuit or other action by any governmental or regulatory agency or private party involving the Property and any Hazardous Substance or Environmental Law of which Borrower has actual knowledge, (b) any Environmental Condition, including but not limited to, any spilling, leaking, discharge, release or threat of release of any Hazardous Substance, and (c) any condition caused by the presence, use or release of a Hazardous Substance which adversely affects the value of the Property. If Borrower learns, or is notified by any governmental or regulatory authority, or any private party, that any removal or other remediation of any Hazardous Substance affecting the Property is necessary, Borrower shall

promptly take all necessary remedial actions in accordance with Environmental Law. Nothing herein shall create any obligation on Lender for an Environmental Cleanup.

Non-Uniform Covenants. Borrower and Lender further covenant and agree as follows:

22. Acceleration; Remedies. Lender shall give notice to Borrower prior to acceleration following Borrower's breach of any covenant or agreement in this Security Instrument (but not prior to acceleration under Section 18 unless Applicable Law provides otherwise). The notice shall specify: (a) the default; (b) the action required to cure the default; (c) a date, not less than 30 days from the date the notice is given to Borrower, by which the default must be cured; and (d) that failure to cure the default on or before the date specified in the notice may result in acceleration of the sums secured by this Security Instrument, foreclosure by judicial proceeding and sale of the Property. The notice shall further inform Borrower of the right to reinstate after acceleration and the right to assert in the foreclosure proceeding the nonexistence of a default or any other defense of Borrower to acceleration and foreclosure. If the default is not cured on or before the date specified in the notice, Lender at its option may require immediate payment in full of all sums secured by this Security Instrument without further demand and may foreclose this Security Instrument by judicial proceeding. Lender shall be entitled to collect all expenses incurred in pursuing the remedies provided in this Section 22, including, but not limited to, reasonable attorneys' fees and costs of title evidence.


23. Release. Upon payment of all sums secured by this Security Instrument, Lender shall release this Security Instrument. Lender may charge Borrower a fee for releasing this Security Instrument, but only if the fee is paid to a third party for services rendered and the charging of the fee is permitted under Applicable Law.

24. Waiver of Valuation and Appraisement. Borrower waives all right of valuation and appraisement.


Indiana

BY SIGNING BELOW, Borrower accepts and agrees to the terms and covenants contained in this Security Instrument and in any Rider executed by Borrower and recorded with it.

Borrower



Steven G Dennis Seal



Angela K Dennis Seal

Acknowledgment

State of Indiana

County of Fayette

This instrument was acknowledged before me on JUNE 21 2022 by Steven G Dennis.

[Signature]
Notary Public

LINDA J HENDERSON
(Print Name)

My commission expires: 10-7-2023
Notary County: FAYETTE

SEAL
FAYETTE COUNTY, STATE OF INDIANA
MY COMMISSION EXPIRES OCTOBER 7, 2023
COMMISSION NO. 673931

County of Fayette

This instrument was acknowledged before me on JUNE 21 2022 by Angela K Dennis.

[Signature]
Notary Public

LINDA J HENDERSON
(Print Name)

My commission expires: 10-7-2023
Notary County: FAYETTE

SEAL
LINDA J. HENDERSON
NOTARY PUBLIC
FAYETTE COUNTY, STATE OF INDIANA
MY COMMISSION EXPIRES OCTOBER 7, 2023
COMMISSION NO. 673931

This instrument was prepared by: Kimberley Garringer, First Bank Richmond
PO Box 937
Richmond, IN 47375

Mail Tax Statements To: First Bank Richmond
PO BOX 937
Richmond, IN 47375

I affirm, under the penalties for perjury, that I have taken reasonable care to redact each Social Security number in this document, unless required by law.



Kimberley Garringer, First Bank Richmond

Loan Origination Organization: First Bank Richmond
NMLS ID: 729838

Loan Originator: Leslie Werking
NMLS ID: 773332

EXHIBIT "A"

LEGAL DESCRIPTION

The following described real estate situate in the Township of Harrison, County of Fayette and State of Indiana, to-wit:

A part of the Northwest Quarter of Section 6, Township 14 North, Range 12 East in Harrison Township, Fayette County, Indiana, being bounded and described as follows: Beginning at a P.K. Nail marking the Northeast corner of the Northwest Quarter of said Section 6; thence South 01 degree 59 minutes 08 seconds West 426.98 feet to a re-bar stake in an existing fence line; thence North 86 degrees 43 minutes 00 seconds West along said fence line 535.90 feet to a re-bar stake; thence South 00 degrees 06 minutes 00 seconds East 67.95 feet to a re-bar stake; thence North 85 degrees 53 minutes 00 seconds West 393.25 feet to a re-bar stake; thence North 00 degrees 00 minutes 00 seconds East 435.75 feet to a P.K. Nail on the North line of said Section and the centerline of County Road #400N; thence South 90 degrees 00 minutes 00 seconds East along said Section line and said centerline 941.93 feet to the point of beginning, containing 9.175 acres and being subject to all easements and rights of way of record. The above described tract being a part of the land described in Deed Record Book 82, page 909 in the Office of the Recorder of Fayette County, Indiana.

SAVE AND EXCEPT:

A part of the Northwest Quarter of Section 6, Township 14 North, Range 12 East, Fayette County, Indiana, and being a part of the land of John J. and Freda Shafer, husband and wife, (Deed Record 132, page 67, Office of the Recorder) more particularly described as follows: Beginning at the Northeast corner of said Quarter Section; thence South 2 degrees 14 minutes 05 seconds West (assumed bearing), 35.87 feet along the East line of said Quarter Section; thence North 89 degrees 57 minutes 08 seconds West 59.77 feet; thence North 70 degrees 44 minutes 29 seconds West 52.99 feet to the South boundary of County Road 400N; thence North 0 degrees 14 minutes 57 seconds West 17.83 feet to the North line of said Quarter Section; thence North 89 degrees 45 minutes 03 seconds East 111.27 feet along North line to the point of beginning and containing 0.080 acres, more or less, of which 0.046 acres, more or less is presently being used as public right of way.

Commonly known as: 5135 West County Road 400 North, Connersville, Indiana 47331

Parcel Number: 21-05-06-100-003.000-007

"The property address and tax parcel identification number listed are provided solely for informational purposes, without warranty as to accuracy or completeness and are not hereby insured.."

Search Results for:

NAME: DENNIS, STEVEN (Super Search)



REGION: Fayette County, IN
DOCUMENTS VALIDATED THROUGH: 05/9/2025 1:51 PM

Showing 29 results

Filter:

Document Details	County	Date	Type	Name	Legal
199800890	Fayette	02/26/1998	MISC : CONTRACT	DENNIS, STEVEN GLEN Search Search ROGERS, STEPHEN E Search SHERWOOD, ANGELA KAY	Non-land Search Lot 44 Block 3 HICKORY HILLS SUB 1
199905262	Fayette	09/28/1999	ASGN : ASSIGNMENT	DENNIS, STEVEN GLEN Search Search SHERWOOD, ANGELA KAY	Search Lot 44 Block 3 HICKORY HILLS SUB 1
200302007	Fayette	04/11/2003	MORT : MORTGAGE	DENNIS, STEVEN G Search Search FIFTH THIRD MORTGAGE COMPANY	Search Lot 44 Block 3 HICKORY HILLS SUB 1
200302006	Fayette	04/11/2003	DEED : WARRANTY DEED	DENNIS, STEVEN GLEN Search Search ROGERS, STEPHEN E	Search Lot 44 Block 3 HICKORY HILLS SUB 1
200404292	Fayette	09/22/2004	DEED : QUIT CLAIM DEED	DENNIS, STEVEN GLEN Search Search DENNIS, ANGELA K Search DENNIS, STEVEN GLEN	Search Lot 44 Block 3 HICKORY HILLS SUB 1
200404293	Fayette	09/22/2004	MORT : MORTGAGE	DENNIS, STEVEN GLEN Search Search DENNIS, ANGELA K Search AIG FEDERAL SAVINGS BANK Search WILMINGTON FINANCE DIV OF	Search Lot 44 Block 3 HICKORY HILLS SUB 1
200404610	Fayette	10/18/2004	REL : MORTGAGE RELEASE	DENNIS, STEVEN G Search Search FIFTH THIRD MORTGAGE COMPANY	Non-land Non-land

Document Details	County	Date	Type	Name	Legal
200501384	Fayette	04/25/2005	ASGN : MORTGAGE ASSIGNMENT	DENNIS, STEVEN GLEN Search Search DENNIS, ANGELA K Search WILMINGTON FINANCE Search MORTGAGE ELECTRONIC REGISTRATION SYSTEM INC	Non-land Search Lot 44 Block 3 HICKORY HILLS SUB 1
200601905	Fayette	05/16/2006	DEED : WARRANTY DEED	DENNIS, STEVEN G Search Search CITIGROUP MORTGAGE LOAN TRUST INC Search HSBC BANK USA Search DENNIS, ANGELA K	Search 6-14N-12E NW
200601998	Fayette	05/24/2006	MORT : MORTGAGE	DENNIS, STEVEN GLEN Search Search DENNIS, ANGELA KAY Search ROGERS, WILLIAM A SR	Search 6-14N-12E NW
200602988	Fayette	08/09/2006	DEED : QUIT CLAIM DEED	DENNIS, STEVEN G Search Search DENNIS, ANGELA K Search FAYETTE COUNTY	Search 6-14N-12E NW
200703280	Fayette	08/31/2007	MORT : MORTGAGE	DENNIS, STEVEN G Search Search DENNIS, ANGELA K Search COUNTRYWIDE BANK Search MERS	Non-land Search 6-14N-12E NW Search 6-14N-12E NW
200703442	Fayette	09/14/2007	REL : MORTGAGE RELEASE	DENNIS, STEVEN GLEN Search Search ROGERS, WILLIAM A SR Search DENNIS, ANGELA KAY	Non-land
201103477	Fayette	11/28/2011	DEED : TAX TITLE	DENNIS, STEVEN GLEN Search Search DENNIS, ANGELA K Search FAYETTE COUNTY AUDITOR Search TRAMELBIT LLC	Search Lot 44 Block 3 HICKORY HILLS SUB 1
201200790	Fayette	03/15/2012	REL : MORTGAGE RELEASE	DENNIS, STEVEN G Search Search BANK OF AMERICA Search DENNIS, ANGELA K	Non-land

Document Details	County	Date	Type	Name	Legal
201201029	Fayette	03/22/2012	MORT : MORTGAGE	DENNIS, STEVEN G Search Search DENNIS, ANGELA K Search BANK OF AMERICA	Non-land Search 6-14N-12E NW
201302052	Fayette	06/10/2013	ASGN : MORTGAGE ASSIGNMENT	DENNIS, STEVEN G Search Search BANK OF AMERICA Search DENNIS, ANGELA K Search GREEN TREE SERVICING LLC	Non-land
201700898	Fayette	03/31/2017	MORT : MORTGAGE	DENNIS, STEVEN G Search Search DENNIS, ANGELA K Search UNION SAVINGS & LOAN ASSOC	Non-land Search 6-14N-12E NW
201900468	Fayette	02/04/2019	ASGN : MORTGAGE ASSIGNMENT	DENNIS, STEVEN G Search Search DENNIS, ANGELA K Search DITECH FINANCIAL LLC Search GREEN TREE SERVICING LLC see details for more	Non-land
201903043	Fayette	09/27/2019	MORT : MORTGAGE	DENNIS, STEVEN G Search Search DENNIS, ANGELA K Search US BANK NA	Search 6-14N-12E NW
201903220	Fayette	10/15/2019	REL : MORTGAGE RELEASE	DENNIS, STEVEN G Search Search LOANCARE LLC Search NEW RESIDENTIAL MORTGAGE LLC Search DENNIS, ANGELA K	
201903361	Fayette	10/28/2019	REL : MORTGAGE RELEASE	DENNIS, STEVEN G Search Search UNION SAVINGS AND LOAN ASSOCIATION Search DENNIS, ANGELA K	
202001149	Fayette	04/20/2020	MORT : MORTGAGE	DENNIS, STEVEN G Search Search DENNIS, ANGELA K Search MERS Search QUICKEN LOANS INC	Search 6-14N-12E NW

Document Details	County	Date	Type	Name	Legal
202001229	Fayette	05/01/2020	REL : MORTGAGE RELEASE	DENNIS, STEVEN G Search Search US BANK NA Search DENNIS, ANGELA K	
202001439	Fayette	05/21/2020	DEED : WARRANTY DEED	DENNIS, STEVEN Search Search HINKLE, KIMBERLIE N Search HINKLE, ROGER Search DENNIS, ANGELA	Search Lot 1 Block 26 MAPLEWOOD
202200523	Fayette	01/27/2022	MORT : MORTGAGE	DENNIS, STEVEN G Search Search DENNIS, ANGELA K Search FIRST BANK RICHMOND	Search 6-14N-12E NW
202202378	Fayette	06/27/2022	MORT : MORTGAGE	DENNIS, STEVEN G Search Search DENNIS, ANGELA K Search FIRST BANK RICHMOND	Search 6-14N-12E NW
202202496	Fayette	07/05/2022	REL : MORTGAGE RELEASE	DENNIS, STEVEN G Search Search MERS Search QUICKEN LOANS INC Search DENNIS, ANGELA K	
202202729	Fayette	07/21/2022	REL : MORTGAGE RELEASE	DENNIS, STEVEN G Search Search FIRST BANK RICHMOND Search FIRST BANK RICHMOND NA Search DENNIS, ANGELA K	

The data or information provided is based on information obtained from Indiana Courts, Clerks, Recorders, and Department of Revenue, and is not to be considered or used as an official record. Doxpop, LLC, the Division of State Court Administration, the Indiana Courts and Clerks of Court, the Indiana Recorders, and the Indiana Department of Revenue: 1) Do not warrant that the information is accurate or complete; 2) Make no representations regarding the identity of any persons whose names appear in the information; and 3) Disclaim any liability for any damages resulting from the release or use of the information. The user should verify the information by personally consulting the official record maintained by the court, clerk, recorder or Department of Revenue.

Copyright © 2002-2025 Doxpop, Ilc. All Rights Reserved

Search Results for:

NAME: DENNIS, ANGELA (Super Search)



REGION: Fayette County, IN
DOCUMENTS VALIDATED THROUGH: 05/9/2025 1:51 PM

Showing 26 results

Filter:

Document Details	County	Date	Type	Name	Legal
200400709	Fayette	02/16/2004	MISC : POWER OF ATTORNEY	DENNIS, ANGELA K Search Search AMERICAN GENERAL FINANCIAL SERVICES INC	Non-land
200404292	Fayette	09/22/2004	DEED : QUIT CLAIM DEED	DENNIS, ANGELA K Search Search DENNIS, STEVEN GLEN Search DENNIS, STEVEN GLEN	Search Lot 44 Block 3 HICKORY HILLS SUB 1
200404293	Fayette	09/22/2004	MORT : MORTGAGE	DENNIS, ANGELA K Search Search DENNIS, STEVEN GLEN Search AIG FEDERAL SAVINGS BANK Search WILMINGTON FINANCE DIV OF	Search Lot 44 Block 3 HICKORY HILLS SUB 1
200405314	Fayette	12/06/2004	MISC : POWER OF ATTORNEY REVOCATION	DENNIS, ANGELA K Search Search AMERICAN GENERAL FINANCIAL SERVICES INC	Non-land
200501384	Fayette	04/25/2005	ASGN : MORTGAGE ASSIGNMENT	DENNIS, ANGELA K Search Search DENNIS, STEVEN GLEN Search WILMINGTON FINANCE Search MORTGAGE ELECTRONIC REGISTRATION SYSTEM INC	Non-land Search Lot 44 Block 3 HICKORY HILLS SUB 1
200601905	Fayette	05/16/2006	DEED : WARRANTY DEED	DENNIS, ANGELA K Search Search CITIGROUP MORTGAGE LOAN TRUST INC Search HSBC BANK USA Search DENNIS, STEVEN G	Search 6-14N-12E NW

Document Details	County	Date	Type	Name	Legal
200601998	Fayette	05/24/2006	MORT : MORTGAGE	DENNIS, ANGELA KAY Search Search DENNIS, STEVEN GLEN Search ROGERS, WILLIAM A SR	Search 6-14N-12E NW
200602988	Fayette	08/09/2006	DEED : QUIT CLAIM DEED	DENNIS, ANGELA K Search Search DENNIS, STEVEN G Search FAYETTE COUNTY	Search 6-14N-12E NW
200703280	Fayette	08/31/2007	MORT : MORTGAGE	DENNIS, ANGELA K Search Search DENNIS, STEVEN G Search COUNTRYWIDE BANK Search MERS	Non-land Search 6-14N-12E NW Search 6-14N-12E NW
200703442	Fayette	09/14/2007	REL : MORTGAGE RELEASE	DENNIS, ANGELA KAY Search Search ROGERS, WILLIAM A SR Search DENNIS, STEVEN GLEN	Non-land
201103477	Fayette	11/28/2011	DEED : TAX TITLE	DENNIS, ANGELA K Search Search DENNIS, STEVEN GLEN Search FAYETTE COUNTY AUDITOR Search TRAMELBIT LLC	Search Lot 44 Block 3 HICKORY HILLS SUB 1
201200790	Fayette	03/15/2012	REL : MORTGAGE RELEASE	DENNIS, ANGELA K Search Search BANK OF AMERICA Search DENNIS, STEVEN G	Non-land
201201029	Fayette	03/22/2012	MORT : MORTGAGE	DENNIS, ANGELA K Search Search DENNIS, STEVEN G Search BANK OF AMERICA	Non-land Search 6-14N-12E NW
201302052	Fayette	06/10/2013	ASGN : MORTGAGE ASSIGNMENT	DENNIS, ANGELA K Search Search BANK OF AMERICA Search DENNIS, STEVEN G Search GREEN TREE SERVICING LLC	Non-land

Document Details	County	Date	Type	Name	Legal
201700898	Fayette	03/31/2017	MORT : MORTGAGE	DENNIS, ANGELA K Search Search DENNIS, STEVEN G Search UNION SAVINGS & LOAN ASSOC	Non-land Search 6-14N-12E NW
201900468	Fayette	02/04/2019	ASGN : MORTGAGE ASSIGNMENT	DENNIS, ANGELA K Search Search DENNIS, STEVEN G Search DITECH FINANCIAL LLC Search GREEN TREE SERVICING LLC see details for more	Non-land
201903043	Fayette	09/27/2019	MORT : MORTGAGE	DENNIS, ANGELA K Search Search DENNIS, STEVEN G Search US BANK NA	Search 6-14N-12E NW
201903220	Fayette	10/15/2019	REL : MORTGAGE RELEASE	DENNIS, ANGELA K Search Search LOANCARE LLC Search NEW RESIDENTIAL MORTGAGE LLC Search DENNIS, STEVEN G	
201903361	Fayette	10/28/2019	REL : MORTGAGE RELEASE	DENNIS, ANGELA K Search Search UNION SAVINGS AND LOAN ASSOCIATION Search DENNIS, STEVEN G	
202001149	Fayette	04/20/2020	MORT : MORTGAGE	DENNIS, ANGELA K Search Search DENNIS, STEVEN G Search MERS Search QUICKEN LOANS INC	Search 6-14N-12E NW
202001229	Fayette	05/01/2020	REL : MORTGAGE RELEASE	DENNIS, ANGELA K Search Search US BANK NA Search DENNIS, STEVEN G	
202001439	Fayette	05/21/2020	DEED : WARRANTY DEED	DENNIS, ANGELA Search Search HINKLE, KIMBERLIE N Search HINKLE, ROGER Search DENNIS, STEVEN	Search Lot 1 Block 26 MAPLEWOOD

Document Details	County	Date	Type	Name	Legal
202200523	Fayette	01/27/2022	MORT : MORTGAGE	DENNIS, ANGELA K Search Search DENNIS, STEVEN G Search FIRST BANK RICHMOND	Search 6-14N-12E NW
202202378	Fayette	06/27/2022	MORT : MORTGAGE	DENNIS, ANGELA K Search Search DENNIS, STEVEN G Search FIRST BANK RICHMOND	Search 6-14N-12E NW
202202496	Fayette	07/05/2022	REL : MORTGAGE RELEASE	DENNIS, ANGELA K Search Search MERS Search QUICKEN LOANS INC Search DENNIS, STEVEN G	
202202729	Fayette	07/21/2022	REL : MORTGAGE RELEASE	DENNIS, ANGELA K Search Search FIRST BANK RICHMOND Search FIRST BANK RICHMOND NA Search DENNIS, STEVEN G	

The data or information provided is based on information obtained from Indiana Courts, Clerks, Recorders, and Department of Revenue, and is not to be considered or used as an official record. Doxpop, LLC, the Division of State Court Administration, the Indiana Courts and Clerks of Court, the Indiana Recorders, and the Indiana Department of Revenue: 1) Do not warrant that the information is accurate or complete; 2) Make no representations regarding the identity of any persons whose names appear in the information; and 3) Disclaim any liability for any damages resulting from the release or use of the information. The user should verify the information by personally consulting the official record maintained by the court, clerk, recorder or Department of Revenue.

Copyright © 2002-2025 Doxpop, Ilc. All Rights Reserved

Search Results for:

NAME: DENNIS, STEVEN (Super Search)



PARTY ROLE: Case Party
REGION: Fayette County, IN

Showing 5 results

Filter:

Case Details	Name	Birth Date	Role	Type	Status	File Date	Disposition Date
21D01-0906-SC-000442	Dennis, Stephen		Defendant	Civil	Closed	06/24/2009	07/29/2009
21D01-0712-SC-001217	Dennis, Steven		Defendant	Civil	Closed	12/11/2007	02/25/2008
21D01-0603-SC-000199	Dennis, Steven		Defendant	Civil	Closed	03/02/2006	03/14/2006
21D01-0912-CC-000859	Dennis, Steven G.		Defendant	Civil	Closed	12/11/2009	02/18/2010
21C01-1009-MI-000234	Dennis, Steven Glen		Defendant	Civil	Open	09/27/2010	

The data or information provided is based on information obtained from Indiana Courts, Clerks, Recorders, and Department of Revenue, and is not to be considered or used as an official record. Doxpop, LLC, the Division of State Court Administration, the Indiana Courts and Clerks of Court, the Indiana Recorders, and the Indiana Department of Revenue: 1) Do not warrant that the information is accurate or complete; 2) Make no representations regarding the identity of any persons whose names appear in the information; and 3) Disclaim any liability for any damages resulting from the release or use of the information. The user should verify the information by personally consulting the official record maintained by the court, clerk, recorder or Department of Revenue.

Search Results for:

NAME: DENNIS, ANGELA (Super Search)



PARTY ROLE: Case Party
REGION: Fayette County, IN

Showing 2 results

Filter:

Case Details	Name	Birth Date	Role	Type	Status	File Date	Disposition Date
21C01-1009-MI-000234	Dennis, Angela K		Defendant	Civil	Open	09/27/2010	
21D01-0906-SC-000442	Dennis, Angela K.		Defendant	Civil	Closed	06/24/2009	07/29/2009

The data or information provided is based on information obtained from Indiana Courts, Clerks, Recorders, and Department of Revenue, and is not to be considered or used as an official record. Doxpop, LLC, the Division of State Court Administration, the Indiana Courts and Clerks of Court, the Indiana Recorders, and the Indiana Department of Revenue: 1) Do not warrant that the information is accurate or complete; 2) Make no representations regarding the identity of any persons whose names appear in the information; and 3) Disclaim any liability for any damages resulting from the release or use of the information. The user should verify the information by personally consulting the official record maintained by the court, clerk, recorder or Department of Revenue.

Copyright © 2002-2025 Doxpop, Ilc. All Rights Reserved



[Index current as of 05/10/2025 3:31 AM](#)

Fayette County Circuit Court
21C01-1009-MI-000234
Treasurer Tax Sale
File date: 09/27/2010

E-Filing Functions

Parties Involved	
Attorneys	Parties
	Treasurer Fayette County [Plaintiff]
	America Telephone & Telegraph [Defendant] Propert Tax Division
	Amis, Sylvia [Defendant]
	Anderson, Donna [Defendant]
	Anderson, James N [Defendant]
	Asbury, Doris [Defendant]
	Asbury, James [Defendant]
	Asbury, James Sr [Defendant]
	Aulbach, Kenny J [Defendant]
	Back, Garlin [Defendant]
	Back, Garlin Jr [Defendant]
	Back, Jessie [Defendant]
	Back, Jessie Mae [Defendant]
	Baker, Lonnie D [Defendant]
	Baker, Sharon [Defendant]
	Baker, Vicky L [Defendant]
	Bates, Cynthia L [Defendant]
	Bates, Thomas E [Defendant]
	Beal Bank [Defendant]
	Bennett, Rebecca A [Defendant]
	Bilbrey, Richard D [Defendant]
	Blaker, Mike [Defendant]
	Bloom, Kenneth D [Defendant]
	Bloom, Marna L [Defendant]
	Brown, Roy F [Defendant]
	Brown, Vicki L [Defendant]
	Brown, Walter Jr H [Defendant]
	Burton, William Howard [Defendant]
	Carnes, David L [Defendant]
	Caudill, James [Defendant]

Attorneys	Parties
	Groell, Steven J [Defendant]
	Harris, Donald Jr R [Defendant]
	Harris, Martha E [Defendant]
	Hawkins, Judith [Defendant]
	Hermann, David [Defendant]
Smith, Gary Edward [Attorney] 324 Central Ave. Connersville, IN 47331 Work (Phone): 765-825-8541 State Bar ID: 171721	
	Hermann, Harry [Defendant]
	Hermann, Rosella [Defendant]
	Holmes, Danny L [Defendant]
	Holmes, Mary K [Defendant]
	Holmes, Mary Katheryn [Defendant]
	Hood, Linda [Defendant]
	Housman, Beverly Jane [Defendant]
	Hudson Homes Llc [Defendant]
	Hughett, Janet E [Defendant]
	Hunter, Lois R [Defendant]
	Hunter, Michael L [Defendant]
	Isaacs, Michael Dale [Defendant]
	Ison, Alicia Fierro De [Defendant]
	J Bunzendahl Inc [Defendant]
	Jarrett, Jeffrey S [Defendant]
	Johnson, Bobby R [Defendant]
	Jones, Dexter R [Defendant]
	Jones, Ira Joseph [Defendant]
	Jones, Rebecca L [Defendant]
	Kalkhoff, Teresa Y [Defendant]
	Keen, Katie [Defendant]
	Keen, Mark [Defendant]
	Keen, Mark W [Defendant]
	Keen, McKinley H [Defendant]
	Keller, Karl [Defendant]
	Kennedy, Robert W [Defendant]
	Kuhn, Roger Duane [Defendant]
	Lynch Llc [Defendant]
	Massey, Brenda F [Defendant]
	Massey, Richard L [Defendant]
	McCreary, Curtis V [Defendant]
	McCreary, Pennie D [Defendant]
	McFarland, Betty Jean [Defendant]

Attorneys	Parties
	McFarland, Earl [Defendant]
	McFarland, Loretta [Defendant]
	McFarland, Patrick D [Defendant]
	McLean, Dianne K [Defendant]
	McLean, Robert E [Defendant]
	McQueen, Hayden [Defendant]
	Mitchell, Carrol [Defendant]
	Moore, Susan [Defendant]
	Moyer, Barbara Llc [Defendant]
	Mullins, David [Defendant]
	Murray, Bryan W [Defendant]
	Ogle, James [Defendant]
	Parsons, Maria J [Defendant]
	Parsons, Ralph Jr A [Defendant]
	Powell, Juliana [Defendant]
	Pramco, Oklahoma, Lic [Defendant]
	Prifogle, Florence Marie [Defendant]
	Renthrow, Mandy [Defendant]
	Renthrow, Paul E [Defendant]
	Risk, Catherine Davis [Defendant]
	Robbins, Richard [Defendant]
	Robbins, Ruth Ann [Defendant]
	Roberts, Ernest F [Defendant]
	Roberts, Jennifer A [Defendant]
	Robles, Timothy James [Defendant]
	Russell, Phillip [Defendant]
	Russell, Timothy Sr L [Defendant]
	Save, Lic [Defendant]
	Savoy, Lori E [Defendant]
	Savoy, Michael D [Defendant]
	Scott, Jeffrey E [Defendant]
	Scudder, William W [Defendant]
	Simpson, Mary D [Defendant]
	Simpson, Mount [Defendant]
	Simpson, Robert [Defendant]
	Sparks, Glen A [Defendant]
	Steele, Michael [Defendant]
	Stonecrest Income & Opportunity, Fund I, Llc [Defendant]
	Thompson, Ian M [Defendant]
	Thompson, James [Defendant]
	Thompson, Joanne [Defendant]
	Thompson, Julie A [Defendant]

Attorneys	Parties
	Thompson, Lela [Defendant]
	Thompson, Michael K [Defendant]
	Weaver, Kaz [Defendant]
	Worth Farms Inc [Defendant]

Calendar Entries
No calendar entries exist for this case.

► Available E-filed/E-served Documents
--

Minute Entries
<div>(Most recent at top)</div> <div><div>10/22/2012</div><div><div>Input Date:</div><div>Unavailable</div></div><div><div>Type:</div><div>Converted Event</div></div></div> <div>Order For Issuance of Tax Deed. Approved for parcel 21007-00283-00.01. sn (RJO? Y) JTS Minute Entry Date: 2012-10-22</div>
<div><div>08/29/2012</div><div><div>Input Date:</div><div>Unavailable</div></div><div><div>Type:</div><div>Converted Event</div></div></div> <div>Order for Issuance of Tax Deed approved for parcel 21010-01411-00. (RJO? N) JTS Minute Entry Date: 2012-08-29</div>
<div><div>02/10/2012</div><div><div>Input Date:</div><div>Unavailable</div></div><div><div>Type:</div><div>Converted Event</div></div></div> <div>Ord.Approving Tax Deed for parcel 21011-01101-00. (RJO? N) JTS Minute Entry Date: 2012-02-10</div>
<div><div>02/10/2012</div><div><div>Input Date:</div><div>Unavailable</div></div><div><div>Type:</div><div>Converted Event</div></div></div> <div>Vinod C Gupta files APPLICATION FOR ORDER ON VERIFIED PETITION FOR ORDER DIRECTING AUDITOR TO ISSUE TAX DEED FOR PARCEL NO #21011-00258-03; 21011-01101-00; 21011-01500-00; 21010-00344-00; 21010-03662-00; 21011-00258-02.bt (RJO? N) JTS Minute Entry Date: 2012-02-10</div>
<div><div>02/10/2012</div><div><div>Input Date:</div><div>Unavailable</div></div><div><div>Type:</div><div>Converted Event</div></div></div> <div>Order approving Tax Deed on parcel 21011-01500-00. (RJO? N) JTS Minute Entry Date: 2012-02-10</div>

<div><div><div>02/10/2012</div><div><div>Input Date:</div>Unavailable</div><div><div>Type:</div>Converted Event</div></div><div>Order to Issue Tax Deed for parcel 2101-00258-03 approved. (RJO? N) JTS Minute Entry Date: 2012-02-10</div></div>
<div><div><div>02/10/2012</div><div><div>Input Date:</div>Unavailable</div><div><div>Type:</div>Converted Event</div></div><div>Order to Issue Tax Deed on parcel 21010-00344-00. (RJO? N) JTS Minute Entry Date: 2012-02-10</div></div>
<div><div><div>02/10/2012</div><div><div>Input Date:</div>Unavailable</div><div><div>Type:</div>Converted Event</div></div><div>Order for Tax Deed on parcel 21011-00258-02 (RJO? N) JTS Minute Entry Date: 2012-02-10</div></div>
<div><div><div>02/10/2012</div><div><div>Input Date:</div>Unavailable</div><div><div>Type:</div>Converted Event</div></div><div>Order to Issue Tax Deed parcel no. 21010-03662-00 (RJO? N) JTS Minute Entry Date: 2012-02-10</div></div>
<div><div><div>01/20/2012</div><div><div>Input Date:</div>Unavailable</div><div><div>Type:</div>Converted Event</div></div><div>Order Directing Auditor to Issue a Tax Deed approved for propert ID No. 21004-00487-03. (RJO? N) JTS Minute Entry Date: 2012-01-20</div></div>
<div><div><div>01/19/2012</div><div><div>Input Date:</div>Unavailable</div><div><div>Type:</div>Converted Event</div></div><div>VERIFIED PETITION FOR ORDER DIRECTING THE AUDITOR OF FAYETTE COUNTY, INDIANA, TO ISSUE TAX DEED filed by Craig C. Parker. TJF (RJO? N) JTS Minute Entry Date: 2012-01-19</div></div>
<div><div><div>01/04/2012</div><div><div>Input Date:</div>Unavailable</div><div><div>Type:</div>Converted Event</div></div><div>VERIFIED PETITION FOR ORDER DIRECTING AUDITOR TO ISSUE TAX DEED Parcel #21010-03662-00 filed by Vinod C. Gupta. TJF (RJO? N) JTS Minute Entry Date: 2012-01-04</div></div>

<div><div><div><div><div><div></div><div>01/04/2012</div></div><div><div>Input Date:</div><div>Unavailable</div></div><div><div>Type:</div><div>Converted Event</div></div></div></div><div><div>VERIFIED PETITION FOR ORDER DIRECTING AUDITOR TO ISSUE TAX DEED Parcel #21011-00258-03 filed by Vinod C. Gupta. TJF (RJO? N) JTS Minute Entry Date: 2012-01-04</div></div></div></div>
<div><div><div><div><div><div></div><div>01/04/2012</div></div><div><div>Input Date:</div><div>Unavailable</div></div><div><div>Type:</div><div>Converted Event</div></div></div></div><div><div>VERIFIED PETITION FOR ORDER DIRECTING AUDITOR TO ISSUE TAX DEED Parcel #21011-01500-00 filed by Vinod C. Gupta. TJF (RJO? N) JTS Minute Entry Date: 2012-01-04</div></div></div></div>
<div><div><div><div><div><div></div><div>01/04/2012</div></div><div><div>Input Date:</div><div>Unavailable</div></div><div><div>Type:</div><div>Converted Event</div></div></div></div><div><div>VERIFIED PETITION FOR ORDER DIRECTING AUDITOR TO ISSUE TAX DEED Parcel #21011-01101-00 filed by Vinod C. Gupta. TJF (RJO? N) JTS Minute Entry Date: 2012-01-04</div></div></div></div>
<div><div><div><div><div><div></div><div>01/04/2012</div></div><div><div>Input Date:</div><div>Unavailable</div></div><div><div>Type:</div><div>Converted Event</div></div></div></div><div><div>VERIFIED PETITION FOR ORDER DIRECTING AUDITOR TO ISSUE TAX DEED Parcel #21011-00258-02 filed by Vinod C. Gupta. TJF (RJO? N) JTS Minute Entry Date: 2012-01-04</div></div></div></div>
<div><div><div><div><div><div></div><div>01/04/2012</div></div><div><div>Input Date:</div><div>Unavailable</div></div><div><div>Type:</div><div>Converted Event</div></div></div></div><div><div>VERIFIED PETITION FOR ORDER DIRECTING AUDITOR TO ISSUE TAX DEED Parcel #21010-00344-00 filed by Vinod C. Gupta. TJF (RJO? N) JTS Minute Entry Date: 2012-01-04</div></div></div></div>
<div><div><div><div><div><div></div><div>12/28/2011</div></div><div><div>Input Date:</div><div>Unavailable</div></div><div><div>Type:</div><div>Converted Event</div></div></div></div><div><div>Order Directing County Auditor To Issue Tax Deed approved for parcel 21002-00066-11. (RJO? N) JTS Minute Entry Date: 2011-12-28</div></div></div></div>

<div><div><div><div><div><div></div><div>12/22/2011</div></div><div><div>Input Date:</div><div>Unavailable</div></div><div><div>Type:</div><div>Converted Event</div></div></div></div><div>VERIFIED PETITION FOR ORDER DIRECTING AUDITOR TO ISSUE TAX DEED.tc (RJO? N) JTS Minute Entry Date: 2011-12-20</div></div></div>
<div><div><div><div><div><div></div><div>11/28/2011</div></div><div><div>Input Date:</div><div>Unavailable</div></div><div><div>Type:</div><div>Converted Event</div></div></div></div><div>Order for Issuance of a Tax Deed parcel 21011-01134-01. (RJO? N) JTS Minute Entry Date: 2011-11-28</div></div></div>
<div><div><div><div><div><div></div><div>11/28/2011</div></div><div><div>Input Date:</div><div>Unavailable</div></div><div><div>Type:</div><div>Converted Event</div></div></div></div><div>Order for Issuance of a Tax Deed approved for parcel 21010-02003-00. (RJO? N) JTS Minute Entry Date: 2011-11-28</div></div></div>
<div><div><div><div><div><div></div><div>11/28/2011</div></div><div><div>Input Date:</div><div>Unavailable</div></div><div><div>Type:</div><div>Converted Event</div></div></div></div><div>Order for Issuance of a Tax Deed approved for 21011-01134-00. (RJO? N) JTS Minute Entry Date: 2011-11-28</div></div></div>
<div><div><div><div><div><div></div><div>11/28/2011</div></div><div><div>Input Date:</div><div>Unavailable</div></div><div><div>Type:</div><div>Converted Event</div></div></div></div><div>Order for Issuance of A Tax Deed approved parcel 21009-00062-01. Order for Issuance of a Tax Deed approved parcel 21010-02003-00. Order for Issuanc e of a Tax Deed approved for parcel 21011-01134-00. Order for Issuance of a Tax Deed approved for parcel 21011-01134-01. (RJO? N) JTS Minute Entry Date: 2011-11-28</div></div></div>
<div><div><div><div><div><div></div><div>11/23/2011</div></div><div><div>Input Date:</div><div>Unavailable</div></div><div><div>Type:</div><div>Converted Event</div></div></div></div><div>VERIFIED PETITION FOR ISSUANCE OF TAX DEED ON A PARCEL filed by Wayne Greeson. TJF (RJO? N) JTS Minute Entry Date: 2011-11-22</div></div></div>

<div><div><div><div><div><div></div><div>11/23/2011</div></div><div><div>Input Date:</div><div>Unavailable</div></div><div><div>Type:</div><div>Converted Event</div></div></div></div><div>Wayne Greeson files APPEARANCE for Timothy G. McQueen; Verified Petition for Issuance of Tax Deed on A Parcel TJF (RJO? N) JTS Minute Entry Date: 2011-11-22</div></div></div>
<div><div><div><div><div><div></div><div>11/23/2011</div></div><div><div>Input Date:</div><div>Unavailable</div></div><div><div>Type:</div><div>Converted Event</div></div></div></div><div>VERIFIED PETITION FOR ISSUANCE OF TAX DEED ON A PARCEL filed by Wayne Greeson. TJF (RJO? N) JTS Minute Entry Date: 2011-11-22</div></div></div>
<div><div><div><div><div><div></div><div>11/23/2011</div></div><div><div>Input Date:</div><div>Unavailable</div></div><div><div>Type:</div><div>Converted Event</div></div></div></div><div>Wayne Greeson filed APPEARANCE (Intervening); VERIFIED PETITION FOR ISSUANCE OF TAX DEED ON A PARCEL. TJf (RJO? N) JTS Minute Entry Date: 2011-11-22</div></div></div>
<div><div><div><div><div><div></div><div>11/15/2011</div></div><div><div>Input Date:</div><div>Unavailable</div></div><div><div>Type:</div><div>Converted Event</div></div></div></div><div>Order for Issuance of Tax Deed approved for parcel #21-011-01065-00. Order for Issuance of Tax Deed approved for parcel #21-011-01066-00. (RJO? N) JTS Minute Entry Date: 2011-11-15</div></div></div>
<div><div><div><div><div><div></div><div>11/14/2011</div></div><div><div>Input Date:</div><div>Unavailable</div></div><div><div>Type:</div><div>Converted Event</div></div></div></div><div>VERIFIED PETITION FOR ORDER DIRECTING AUDITOR TO ISSUE TAX DEED (Tax Sale Cert. #2110248) filed. TJf (RJO? N) JTS Minute Entry Date: 2011-11-14</div></div></div>
<div><div><div><div><div><div></div><div>11/14/2011</div></div><div><div>Input Date:</div><div>Unavailable</div></div><div><div>Type:</div><div>Converted Event</div></div></div></div><div>VERIFIED PETITION FOR ORDER DIRECTING AUDITOR TO ISSUE TAX DEED (Tax Sale Cert. #2110249) filed. TJF (RJO? N) JTS Minute Entry Date: 2011-11-14</div></div></div>

<div><div><div><div><div><div></div><div>11/09/2011</div></div><div><div>Input Date:</div><div>Unavailable</div></div><div><div>Type:</div><div>Converted Event</div></div></div></div><div>Order for Issuance of a Tax Deed approved for parcel 21010-01570-00. Order for Issuance of a Tax Deed for parcel 21010-01570-00.Order for Issuance of a Tax Deed for parcel 21010-00115-00. (RJO? N) JTS Minute Entry Date: 2011-11-09</div></div></div>
<div><div><div><div><div><div></div><div>11/07/2011</div></div><div><div>Input Date:</div><div>Unavailable</div></div><div><div>Type:</div><div>Converted Event</div></div></div></div><div>Wayne Greeson files Appearance by Attorney in Civil Case for Tramelbit LLC,Verified Petition for Issuance of Tax Dde on a Parcel, Verified Petition For Issurance of Tax Deed on a Parcel, Verified Petition for Issurance of TaxDeed on A Parcel. tf. (RJO? N) JTS Minute Entry Date: 2011-11-07</div></div></div>
<div><div><div><div><div><div></div><div>11/02/2011</div></div><div><div>Input Date:</div><div>Unavailable</div></div><div><div>Type:</div><div>Converted Event</div></div></div></div><div>Amended Order for Issuance of Tax Deed approved for parcel # 21010-03216-00. (RJO? N) JTS Minute Entry Date: 2011-11-02</div></div></div>
<div><div><div><div><div><div></div><div>11/02/2011</div></div><div><div>Input Date:</div><div>Unavailable</div></div><div><div>Type:</div><div>Converted Event</div></div></div></div><div>Order for Issuance of Tax Deed parcels 21006-00185-00 &21006-00042-00 approved. (RJO? N) JTS Minute Entry Date: 2011-11-02</div></div></div>
<div><div><div><div><div><div></div><div>11/02/2011</div></div><div><div>Input Date:</div><div>Unavailable</div></div><div><div>Type:</div><div>Converted Event</div></div></div></div><div>Order for Issuance of Tax Deed approved for parcel 21010-00716-00 (RJO? N) JTS Minute Entry Date: 2011-11-02</div></div></div>
<div><div><div><div><div><div></div><div>10/27/2011</div></div><div><div>Input Date:</div><div>Unavailable</div></div><div><div>Type:</div><div>Converted Event</div></div></div></div><div>VERIFIED PETITION FOR ORDER DIRECTING AUDITOR TO ISSUE TAX DEED filed by Gary E. Smith. TJF (RJO? N) JTS Minute Entry Date: 2011-10-27</div></div></div>

<div><div><div><div><div><div></div><div>10/11/2011</div></div><div><div>Input Date:</div><div>Unavailable</div></div><div><div>Type:</div><div>Converted Event</div></div></div></div><div>Order for Issuance of Tax Deed approved for Parcel 21011-01976-00. Order for Issuance of Tax Deed approved for Parcel 21010-03216-00. Order for Issuance of Tax Deed approved for Parcel 21011-02514-00. Order for Issuance of Tax Deed approved for 2101-01907-00. (RJO? N) JTS Minute Entry Date: 2011-10-11</div></div></div>
<div><div><div><div><div><div></div><div>10/05/2011</div></div><div><div>Input Date:</div><div>Unavailable</div></div><div><div>Type:</div><div>Converted Event</div></div></div></div><div>Carol Lynch files VERIFIED PETITION FOR ISSUANCE OF TAX DEED ON A PARCEL. address is Ohio Ave Connersville,In 47331.tc (RJO? N) JTS Minute Entry Date: 2011-10-05</div></div></div>
<div><div><div><div><div><div></div><div>10/05/2011</div></div><div><div>Input Date:</div><div>Unavailable</div></div><div><div>Type:</div><div>Converted Event</div></div></div></div><div>Carol Lynch files VERIFIED PETITION FOR ISSUANCE OF TAX DEED ON A PARCEL address is 2102 Iowa Ave Connersville,In.47331.(Carol Lynch just brought the orders in today Oct 5,2011 for these petitions).tc (RJO? N) JTS Minute Entry Date: 2011-09-13</div></div></div>
<div><div><div><div><div><div></div><div>10/05/2011</div></div><div><div>Input Date:</div><div>Unavailable</div></div><div><div>Type:</div><div>Converted Event</div></div></div></div><div>Carol Lynch files VERIFIED PETITION FOR ISSUANCE OF TAX DEED ON A PARCEL on address 618 lee St. connersville,In 47331.tc (RJO? N) JTS Minute Entry Date: 2011-10-05</div></div></div>
<div><div><div><div><div><div></div><div>09/13/2011</div></div><div><div>Input Date:</div><div>Unavailable</div></div><div><div>Type:</div><div>Converted Event</div></div></div></div><div>Carol R. Lynch files Verified Petition for Issuance of Tax Deed on a Parcel. address 1204 Flint Dr Connersville,In. 47331 (Carol Lynch just brought orders for this petition today Oct 5,2011).tc (RJO? N) JTS Minute Entry Date: 2011-09-13</div></div></div>
<div><div><div><div><div><div></div><div>09/12/2011</div></div><div><div>Input Date:</div><div>Unavailable</div></div><div><div>Type:</div><div>Converted Event</div></div></div></div><div>Order for Issuance of Tax Deed approved for Robert Bannon - Parcel#21-05-25-106-013-.000-003 (RJO? N) JTS Minute Entry Date: 2011-09-12</div></div></div>

<div><div><div><div><div><div></div><div>09/09/2011</div></div><div><div><div>Input Date:</div><div>Unavailable</div></div><div><div>Type:</div><div>Converted Event</div></div></div></div></div><div>VERIFIED PETITION FOR ORDER DIRECTING AUDITOR TO ISSUE TAX DEED.mk (RJO? N) JTS Minute Entry Date: 2011-09-09</div></div></div>
<div><div><div><div><div><div></div><div>09/07/2011</div></div><div><div><div>Input Date:</div><div>Unavailable</div></div><div><div>Type:</div><div>Converted Event</div></div></div></div></div><div>Order for Issuance of Tax Deed - it is ordered by the Court that the Fay. Co. Auditor, upon the production of the Certificate of Sale and a copy of this order. - Tax sale Cert. 2110139/parcel 21010-01361-00 (RJO? N) JTS Minute Entry Date: 2011-09-07</div></div></div>
<div><div><div><div><div><div></div><div>09/06/2011</div></div><div><div><div>Input Date:</div><div>Unavailable</div></div><div><div>Type:</div><div>Converted Event</div></div></div></div></div><div>Billie Frye, pro se files Verified Petition For Order Directiong Auditor toIssue Tax Deed. tf. (RJO? N) JTS Minute Entry Date: 2011-09-06</div></div></div>
<div><div><div><div><div><div></div><div>08/26/2011</div></div><div><div><div>Input Date:</div><div>Unavailable</div></div><div><div>Type:</div><div>Converted Event</div></div></div></div></div><div>Wayne Greeson files APPEARANCE for Timothy McQueen; Verified Petition for Issuance of Tax Deed on Parcel TJF (RJO? N) JTS Minute Entry Date: 2011-08-26</div></div></div>
<div><div><div><div><div><div></div><div>08/26/2011</div></div><div><div><div>Input Date:</div><div>Unavailable</div></div><div><div>Type:</div><div>Converted Event</div></div></div></div></div><div>Order for Issuance of a Tax Deed approved for Parcel 21011-01133-00. (RJO? N) JTS Minute Entry Date: 2011-08-26</div></div></div>
<div><div><div><div><div><div></div><div>08/26/2011</div></div><div><div><div>Input Date:</div><div>Unavailable</div></div><div><div>Type:</div><div>Converted Event</div></div></div></div></div><div>Order for Issuance of a Tax Deed/Glen Sparks - 21011-02017-00 parcel# approved. (RJO? N) JTS Minute Entry Date: 2011-08-26</div></div></div>

08/25/2011

Input Date: Unavailable

Type: Converted Event

Wayne Greeson files APPEARANCE for Timothy G. McQueen; Verified Petition for Issuance of Tax Deed On A Parcel TJF (RJ0? N) | JTS Minute Entry Date: 2011-08-24

08/09/2011

Input Date: Unavailable

Type: Converted Event

Order for Issuance of Tax Deed - parcel # 21010-01786-00 approved, David
herman (RJO? N) | JTS Minute Entry Date: 2011-08-01

08/08/2011

Input Date: Unavailable

Type: Converted Event

Order Directing County Auditor to Issue Tax Deed approved for Parcel 2005-00224-01. (RJO? N) | JTS Minute Entry Date: 2011-08-08

08/04/2011

Input Date: Unavailable

Type: Converted Event

Douglas C. Amberger files APPEARANCE BY ATTORNEY IN CIVIL CASE AND PETITIONFOR
ISSUANCE OF TAX DEED.mk (RJ0? N) | JTS Minute Entry Date: 2011-08-04

08/01/2011

Input Date: Unavailable

Type: Converted Event

ORDER FOR ISSUANCE OF TAX DEED; Comes now David Hermann and shows to the Court his Verified Petition for Order Directing Auditor to Issue Tax Deed. The Court now finds the matters alleged in said Petition to be true and that the requested relief should be granted. IT IS THEREFORE ORDERED, ADJUDGED, AND DECREED by the Court that the Fayette County Auditor, upon the production of the Certificate of Sale and a copy of this Order, shall issue a Tax Deed to David Hermann for the following described real estate: Fairmont Pt Lot #18, 1619 Eastern Ave, Connersville Parcel #21010-01305-00. dkr (RJO? N) | JTS
Minute Entry Date: 2011-08-01

07/29/2011

Input Date: Unavailable

Type: Converted Event

VERIFIED PETITION FOR ISSUANCE OF TAX DEED ON A PARCEL filed by Wayne Greeson.
TJF (RJ0? N) | JTS Minute Entry Date: 2011-07-29

<div><div><div><div><div><div></div><div>07/29/2011</div></div><div><div>Input Date:</div><div>Unavailable</div></div><div><div>Type:</div><div>Converted Event</div></div></div></div><div>Gary Smith files APPEARANCE for David Hermann; Verified Petition for Order Directing Auditor to Issue Tax Deed TJF (RJO? N) JTS Minute Entry Date: 2011-07-28</div></div></div>
<div><div><div><div><div><div></div><div>07/27/2011</div></div><div><div>Input Date:</div><div>Unavailable</div></div><div><div>Type:</div><div>Converted Event</div></div></div></div><div>Wayne Greeson files APPEARANCE for Golden Grass Investments LLC; Verified Petition for Issuance of Tax Deed on a Parcel TF (RJO? N) JTS Minute Entry Date: 2011-07-27</div></div></div>
<div><div><div><div><div><div></div><div>07/27/2011</div></div><div><div>Input Date:</div><div>Unavailable</div></div><div><div>Type:</div><div>Converted Event</div></div></div></div><div>Wayne Greeson files APPEARANCE for Kevin Struewing; Verified Petition for Issuance of Tax Deed On A Parcel TF (RJO? N) JTS Minute Entry Date: 2011-07-27</div></div></div>
<div><div><div><div><div><div></div><div>07/27/2011</div></div><div><div>Input Date:</div><div>Unavailable</div></div><div><div>Type:</div><div>Converted Event</div></div></div></div><div>Order for Issuance of Tax Deed re: parcel # 21010-03209-00 approved. Order for Issuance of a Tax Deed re: parcel 21010-03498-00 approved. Order for Is suance of a Tax Deed for 21010-00918-00 approved. (RJO? N) JTS Minute Entry Date: 2011-07-27</div></div></div>
<div><div><div><div><div><div></div><div>07/22/2011</div></div><div><div>Input Date:</div><div>Unavailable</div></div><div><div>Type:</div><div>Converted Event</div></div></div></div><div>VERIFIED PETITION FOR ISSUANCE OF TAX DEED ON A PARCEL filed by Jon D Baker. dkr (RJO? N) JTS Minute Entry Date: 2011-07-22</div></div></div>
<div><div><div><div><div><div></div><div>07/20/2011</div></div><div><div>Input Date:</div><div>Unavailable</div></div><div><div>Type:</div><div>Converted Event</div></div></div></div><div>Order for Issuance of Tax Deed for Parcel no 21-06-07-515-516.000-008. (RJO? N) JTS Minute Entry Date: 2011-07-18</div></div></div>

<div><div><div><div><div><div></div><div>07/15/2011</div></div><div><div>Input Date:</div><div>Unavailable</div></div><div><div>Type:</div><div>Converted Event</div></div></div></div><div>PETITION FOR ORDER OF TAX DEED filed by Janice M and John P Matney, Pro Se TF (RJO? N) JTS Minute Entry Date: 2011-07-15</div></div></div>
<div><div><div><div><div><div></div><div>09/27/2010</div></div><div><div>Input Date:</div><div>Unavailable</div></div><div><div>Type:</div><div>Converted Event</div></div></div></div><div>Order Establishing Schedule of Fees approved by the Court - Attorneys fees and costs of giving notice not to exceed \$350.00. Costs of tital search or of examining and updating the abstract for the tract or item of real property not to exceed \$200.00. Judgment and Order of Sale approved - Jdugment entered against the listed tracts of or items of real property in favor of the St. of IN for the amount of taxes etc., due on them and that they be sold as law directs. (RJO? N) JTS Minute Entry Date: 2010-09-27</div></div></div>
<div><div><div><div><div><div></div><div>09/27/2010</div></div><div><div>Input Date:</div><div>Unavailable</div></div><div><div>Type:</div><div>Converted Event</div></div></div></div><div>Treasurer Of Fayette County files JOINT AFFIDAVIT OF FAYETTE COUNTY AUDITOR AND TREASURER; JOINT APPLICATION FOR JUDGMENT AND ORDER OF SALE; PETITION TO ESTABLISH SCHEDULE OF FEES. dkr (RJO? N) JTS Minute Entry Date: 2010-09-27</div></div></div>

The data or information provided is based on information obtained from Indiana Courts, Clerks, Recorders, and Department of Revenue, and is not to be considered or used as an official record. Doxpop, LLC, the Division of State Court Administration, the Indiana Courts and Clerks of Court, the Indiana Recorders, and the Indiana Department of Revenue: 1) Do not warrant that the information is accurate or complete; 2) Make no representations regarding the identity of any persons whose names appear in the information; and 3) Disclaim any liability for any damages resulting from the release or use of the information. The user should verify the information by personally consulting the official record maintained by the court, clerk, recorder or Department of Revenue.