



Legal and Vesting Product Cover Sheet

ORDER INFORMATION

FILE/ORDER NUMBER:	LL-HCBAT-00786	PRODUCT NAME:	LEGAL AND VESTING
BORROWER NAME(S):	FRANCIS LOOKABILL		
PROPERTY ADDRESS:	5878 W COUNTY ROAD 450 S, COATESVILLE, IN 46167		
CITY, STATE AND COUNTY:	COATESVILLE, INDIANA (IN), HENDRICKS		

SEARCH INFORMATION

SEARCH DATE:	09/05/2024	EFFECTIVE DATE:	09/04/2024
NAME(S) SEARCHED:	FRANCIS LOOKABILL AND SUE LOOKABILL		
ADDRESS/PARCEL SEARCHED:	5878 W COUNTY ROAD 450 S, COATESVILLE, IN 46167/ 32-12-34-170-001.000-023		

ASSESSMENT INFORMATION

COMMENTS:	
-----------	--

CURRENT OWNER VESTING

FRANCIS DON LOOKABILL	
COMMENTS:	

VESTING DEED

DEED TYPE:	QUITCLAIM DEED	GRANTOR:	FRANCIS DON LOOKABILL AND KAREN SUE LOOKABILL
DATED DATE:	07/29/2024	GRANTEE:	FRANCIS DON LOOKABILL
BOOK/PAGE:	N/A	RECORDED DATE:	08/01/2024
INSTRUMENT NO:	202413517		
COMMENTS:			

FOR PREAMBLE

CITY/TOWNSHIP/PARISH:	CITY OF COATESVILLE
-----------------------	---------------------

ADDITIONAL NOTES

LEGAL DESCRIPTION

THE FOLLOWING DESCRIBED REAL ESTATE IN HENDRICKS COUNTY, INDIANA TO WIT:

LOT NUMBERED ONE (1) IN MINOR RESIDENTIAL PLAT #078/17, A SUBDIVISION IN CLAY COUNTY, INDIANA, AS PER PLAT THEREOF RECORDED JANUARY 22, 2018 IN PLAT CABINET 8, SLIDE 173, PAGE 2, IN THE OFFICE OF THE RECORD OF HENDRICKS COUNTY, INDIANA.

Hendricks County, IN

Property Record Card

[2023 Property Record Card \(PDF\)](#)

Form 11

[32-12-34-170-001.000-023 \(PDF\)](#)

Summary

Parcel ID 32-12-34-170-001.000-023
Bill ID 003-134522-170001
Reference # -
Property Address 5878 W County Road 450 S
 Coatesville, IN, 46121
Brief Legal Description LOT 1 MINOR RESIDENTIAL PLAT 078/17 3.427 AC 19/20 CAME
 FROM 003-134522-100011
 (Note: Not to be used on legal documents)
Class RESIDENTIAL ONE FAMILY DWELLING ON UNPLATTED LAND OF 0-
 9.99 ACRES
Tax District Clay Township
Tax Rate Code 68 - Advertised Tax Rate
Property Type 82 - Residential
Mortgage Co N/A
Last Change Date



Owner

Deeded Owner
[LOOKABILL FRANCIS DON](#)
 5878 W County Road 450 S
 Coatesville, IN 46121

Taxing District

County: Hendricks
Township: CLAY TOWNSHIP
State District 023 CLAY TOWNSHIP
Local District: 003
School Corp: MILL CREEK COMMUNITY
Neighborhood: 5551003B MINOR PLATS CLAY- GRADE B

Site Description

Topography:
Public Utilities:
Street or Road:
Area Quality: Static
Parcel Acreage: 3.427

Land

Land Type	Soil ID	Act Front.	Eff. Depth	Size	Rate	Adj. Rate	Ext. Value	Infl. %	Value
9rr		0	0	1.0000	\$42,075.00	\$42,075.00	\$42,075.00	0%	\$42,080.00
91rr		0	0	2.427	\$9,802.00	\$9,802.00	\$23,789.45	0%	\$23,790.00

Residential Dwellings

Description Single-Family Residence1
Story Height 2
Style
Finished Area 3036
Fireplaces 0
Heat Type Central Warm Air
Air Cond 3036
Bedrooms 3
Living Rooms: 0
Dining Rooms: 0
Family Rooms: 0
Finished Rooms: 9
Full Baths 2
Full Bath Fixtures 6
Half Baths 0
Half Bath Fixtures 0
Kitchen Sinks 1
Water Heaters 1
Add Fixtures 0

Floor	Construction	Base	Finish
1	Brick	1980	1980
2	Brick	1056	1056
C		1980	0

Features	Area
Porch, Enclosed Frame	216
Porch, Open Frame	56
Porch, Open Frame	72
Wood Deck	148

Improvements

Descr	PC	Grade	Year Built	Eff Year	Cond	LCM	Size	Nbhd Factor	Mrkt Factor
Single-Family Residence1	100	B-1	1901	1970	A	1.01	3036	1.42	0
Steel Grain Bin	100	C	2000	2000	A	1.01	153	1.42	0
Utility Shed	100	C	1999	1999	A	1.01	196	1.42	0
Lean-To (on Det Gar 1)	100	C	1999	1999	A	1.01	192	1.42	0
Detached Garage 1	100	C	1926	1926	A	1.01	1024	1.42	0
Detached Garage 2	100	C	1926	1926	A	1.01	300	1.42	0
Barn, Bank & Flat 1	100	D	1926	1926	A	1.01	-1656	1.42	0
Barn, Pole 2	100	C	1926	1926	A	1.01	480	1.42	0
Barn, Pole 3	100	C	1970	1970	A	1.01	-2240	1.42	0
Lean-To 2 (on Barn 3)	100	C	1970	1970	A	1.01	1260	1.42	0
Lean-To 3 (on Barn 3)	100	C	2019	2019	A	1.01	736	1.42	0
Car Shed	100	C	2021	2021	A	1.01	288	1.42	0
Quonset	100	C	2021	2021	A	1.01	1920	1.42	0

Transfers

Date	New Owner	Doc ID	Book/Page	Sale Price
8/1/2024	LOOKABILL, FRANCIS DON	QC		\$0.00
4/12/2018	LOOKABILL, FRANCIS DON & KAREN SUE	WD		\$325,000.00
1/22/2018	YEAGER, ALAN M & ABIGAIL L		SPLIT/E03A	\$0.00

Transfer History

Date	Transfer From	Instrument	Book	Page	Doc Nbr
8/1/2024	LOOKABILL FRANCIS DON & KAREN SUE H/W				QCD
4/12/2018	YEAGER ALAN M & ABIGAIL L H&W				WD
1/22/2018			E03A		PLAT

Valuation

Assessment Year	2024	2023	2022	2021	2020
Reason	ANNUAL ADJUSTMENT	ANNUAL ADJUSTMENT	ANNUAL ADJUSTMENT	ANNUAL ADJUSTMENT	ANNUAL ADJUSTMENT
As Of Date	4/10/2024	4/6/2023	4/7/2022	3/27/2021	4/1/2020
Land	\$65,900	\$64,600	\$59,700	\$59,700	\$59,700
Land Res (1)	\$42,100	\$41,300	\$37,500	\$37,500	\$37,500
Land Non Res (2)	\$23,800	\$0	\$0	\$0	\$0
Land Non Res (3)	\$0	\$23,300	\$22,200	\$22,200	\$22,200
Improvement	\$302,000	\$320,100	\$287,100	\$244,700	\$240,800
Imp Res (1)	\$287,600	\$260,500	\$227,500	\$200,300	\$196,100
Imp Non Res (2)	\$14,400	\$0	\$0	\$0	\$0
Imp Non Res (3)	\$0	\$59,600	\$59,600	\$44,400	\$44,700
Total	\$367,900	\$384,700	\$346,800	\$304,400	\$300,500
Total Res (1)	\$329,700	\$301,800	\$265,000	\$237,800	\$233,600
Total Non Res (2)	\$38,200	\$0	\$0	\$0	\$0
Total Non Res (3)	\$0	\$82,900	\$81,800	\$66,600	\$66,900

Taxes

[Click here to view Hendricks County tax data](#)

Tax History

	2021 Pay 2022	2020 Pay 2021	2019 Pay 2020	2018 Pay 2019
+ Spring Tax	\$1,423.78	\$1,281.92	\$1,148.86	\$0.00
+ Spring Penalty	\$0.00	\$0.00	\$0.00	\$0.00
+ Spring Annual	\$0.00	\$0.00	\$0.00	\$0.00
+ Fall Tax	\$1,423.78	\$1,281.92	\$1,148.86	\$0.00
+ Fall Penalty	\$0.00	\$64.10	\$0.00	\$0.00
+ Fall Annual	\$0.00	\$0.00	\$0.00	\$0.00
+ Delq NTS Tax	\$1,281.92	\$0.00	\$0.00	\$0.00
+ Delq NTS Pen	\$64.10	\$0.00	\$0.00	\$0.00
+ Delq TS Tax	\$0.00	\$0.00	\$0.00	\$0.00
+ Delq TS Pen	\$0.00	\$0.00	\$0.00	\$0.00
+ Other Assess	\$0.00	\$0.00	\$0.00	\$0.00
+ Advert Fee	\$0.00	\$0.00	\$0.00	\$0.00
+ Tax Sale Fee	\$0.00	\$0.00	\$0.00	\$0.00
+ NSF Fee	\$0.00	\$0.00	\$0.00	\$0.00
PTRC	\$0.00	\$0.00	\$0.00	\$0.00
HMST Credit	\$0.00	\$0.00	\$0.00	\$0.00
Circuit Breaker	\$0.00	\$0.00	\$0.00	\$0.00
Over 65 CB	\$0.00	\$0.00	\$0.00	\$0.00
= Charges	\$4,193.58	\$2,627.94	\$2,297.72	\$0.00
- Surplus Transfer	\$0.00	\$0.00	\$0.00	\$0.00
- Credits	(\$4,193.58)	(\$1,281.92)	(\$2,297.72)	
= Total Due	\$0.00	\$1,346.02	\$0.00	\$0.00

Photos

The information in this web site represents current data from a working file which is updated continuously. Information is believed reliable, but its accuracy cannot be guaranteed. No warranty, expressed or implied, is provided for the data herein, or its use.

[User Privacy Policy](#) | [GDPR Privacy Notice](#)
Last Data Upload: 05/09/2024, 13:42:16

[Contact Us](#)



DULY ENTERED
FOR TAXATION

AUG 1 2024 TB

Nancy L. Marsh

AUDITOR HENDRICKS COUNTY

202413517 DEED \$25.00
8/1/2024 10:57:44 AM 2 PGS
Laura Herzog
Hendricks County Recorder IN
Recorded as Presented



QUITCLAIM DEED

THIS INDENTURE WITNESSETH, That **Francis Don Lookabill and Karen Sue Lookabill** (“Grantors”), do remise, release and QUITCLAIM, to Francis Don Lookabill, (“Grantee”), for the sum of One Dollar (\$1.00) and other valuable consideration, the receipt and sufficiency of which is hereby acknowledged, all the right, title, interest and claim Grantors have to the following real estate and improvements and appurtenances thereto in the following described real estate in Hendricks County, Indiana to wit:

Lot Numbered One (1) in Minor Residential Plat S078/17, a subdivision in Clay County, Indiana, as per plat thereof recorded January 22, 2018 in Plat Cabinet 8, Slide 173, page 2, in the office of the Record of Hendricks County, Indiana.

The subject real estate is commonly known as: 5878 W. 450 S., Coatesville, Indiana 46121

The undersigned person executing this Quitclaim Deed represents that Grantor has full capacity to convey the real estate described herein; and that all necessary actions for the making of such conveyance has been taken and done.

Subject to all real estate taxes and assessments. Subject to any and all easements, agreements, zoning, and encumbrances of record.

Property Address: 5878 W. 450 S., Coatesville, Indiana 46121

Parcel Number: 32-12-34-170-001.000-023

IN WITNESS WHEREOF, Grantor has executed this Quitclaim Deed this 29 day of July, 2024.

Grantor:

Grantor:

Francis Don Lookabill

Karen Sue Lookabill

8/1/2024 SJJ

No Sales Disclosure Required

By: *Nicole Lawson*

REMOVE NAME

STATE OF INDIANA)
)
COUNTY OF HENDRICKS)

Before me, a Notary Public in and for said County and State, personally appeared Francis Don Lookabill and Karen Sue Lookabill, who acknowledged the execution of the foregoing Quitclaim Deed, and who, having been duly sworn, stated that any representations therein contained are true.

Witness my hand and Notarial Seal this 29th day of July, 2024.

My Commission Expires:

April 1, 2026

Signature: _____

Laura A. Reeder

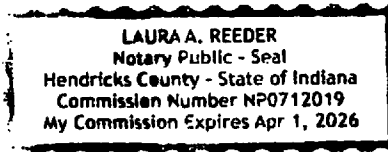
Printed: _____

Laura A. Reeder

Resident of Hendricks County, Indiana

ADDRESS FOR GRANTEE AND FOR TAXES:

Francis Don Lookabill
5878 W County Road 450 S
Coatesville, IN, 46121



I affirm, under the penalties for perjury, that I have taken reasonable care to redact each Social Security number in this document unless required by law.

This instrument prepared by: Kyle Swick, of Kendall Wood Lowry & Kessinger, One South Washington Street, Danville, IN 46122; Telephone: (317) 745-4408.

DULY ENTERED
FOR TAXATION

Apr 12 2018 - LS

Nancy S. Marsh
AUDITOR HENDRICKS COUNTY

003-134522-170001

201807555 D \$25.00
04/12/2018 09:20:12AM 2 PGS
Theresa Lynch
Hendricks County Recorder IN
Recorded as Presented



WARRANTY DEED

THIS INDENTURE WITNESSETH, that Alan M. Yeager and Abigail L. Yeager, husband and wife (Grantor) convey(s) and warrant(s) to Francis Don Lookabill and Karen Sue Lookabill, husband and wife (Grantee), for the sum of One Dollar (\$1.00) and other valuable consideration, the receipt of which is hereby acknowledged, the following described real estate in Hendricks County, Indiana:


Lot Numbered One (1) in Minor Residential Plat #078/17, a subdivision in Clay County, Indiana, as per plat thereof recorded January 22, 2018 in Plat Cabinet 8, Slide 173, page 2, in the office of the Recorder of Hendricks County, Indiana.

The subject real estate is commonly known as: 5878 W. 450 S., Coatesville, IN 46121.


Subject to all rights-of-way, easements and restrictions of record.

Subject to all taxes now a lien and to become a lien thereon.

IN WITNESS WHEREOF, Grantor has executed this Deed this 10th day of April, 2018



Alan M. Yeager




Abigail L. Yeager

STATE OF INDIANA

COUNTY OF Hendricks

Before me, a Notary Public in and for said County and State, personally appeared Alan M. Yeager and Abigail L. Yeager, who acknowledged the execution of the foregoing instrument, and who, having been duly sworn, stated that any representations therein contained are true.

Witness my hand and Notarial Seal this 10th of April, 2018.



[Handwritten Signature]

Notary Public - Signature

Printed Name _____
Resident of _____ County
My Commission expires: _____

Tax mailing address: 5878 W. 450 S Coatesville IN 46121

Grantee mailing address: 5878 W. 450 S., Coatesville, IN 46121

I affirm, under penalties for perjury, that I have taken reasonable care to redact each Social Security number in this document, unless required by law, Ben Comer, Attorney-at-Law, Comer Law Office, LLC.

This instrument was prepared by Ben Comer, Attorney-at-Law, Comer Law Office, LLC, 71 West Marion Street, Danville, IN 46122, telephone: (317) 745-4300

Search Results for:

NAME: Lookabill Francis (Super Search)



REGION: Hendricks County, IN

DOCUMENTS VALIDATED THROUGH: 09/4/2024 3:34 PM

Showing 67 results

Filter:

Document Details	County	Date	Type	Name	Legal
198619006	Hendricks	04/24/1986	DEED : DEED	LOOKABILL, FRANCIS DON Search Search MEANS, RAYMOND O Search LOOKABILL, ROBIN L	Search 20-15N-2E NE SE
198619007	Hendricks	04/24/1986	DEED : DEED	LOOKABILL, FRANCIS DON Search Search LOOKABILL, ROBIN L Search LOOKABILL, DON Search LOOKABILL, ROBIN L	Search 20-15N-2E NE SE
198619008	Hendricks	04/24/1986	MORT : MORTGAGE	LOOKABILL, FRANCIS DON Search Search LOOKABILL, DOROTHY D Search LOOKABILL, ROBIN LEE Search LOOKABILL, SARAH J see details for more	Search 20-15N-2E NE SE
198600110	Hendricks	05/22/1986	MORT : MORTGAGE	LOOKABILL, FRANCIS DON Search Search LOOKABILL, DOROTHY D Search LOOKABILL, ROBIN LEE Search LOOKABILL, SARAH J see details for more	Search 20-15N-2E NE SE
198602490	Hendricks	07/15/1986	ASGN : MORTGAGE ASSIGNMENT	LOOKABILL, FRANCIS DON Search Search LOOKABILL, DOROTHY D Search LOOKABILL, ROBIN LEE Search LOOKABILL, SARAH J see details for more	
198603358	Hendricks	07/29/1986	DEED : DEED	LOOKABILL, FRANCES DON Search Search LOOKABILL, FRANCIS DON Search LOOKABILL, ROBIN L Search LOOKABILL, DOROTHY D see details for more	Search 20-15N-2E NE SE
198603937	Hendricks	08/08/1986	DEED : DEED	LOOKABILL, FRANCIS DON Search Search LOOKABILL, DOROTHY D Search LOOKABILL, ROBIN LEE	Search 20-15N-2E NE SE SE Search 20-15N-2E SW SE SE Search 20-15N-2E NW SE SE Search 20-15N-2E SE SE SE
198604769	Hendricks	08/22/1986	DEED : DEED	LOOKABILL, FRANCIS DON Search Search LOOKABILL, FRANCIS DON Search LOOKABILL, ROBIN L Search LOOKABILL, DOROTHY D see details for more	Search 20-15N-2E NE SE

Document Details	County	Date	Type	Name	Legal
198715965	Hendricks	11/05/1987	ASGN : MORTGAGE ASSIGNMENT	LOOKABILL, FRANCIS DON Search Search LOOKABILL, DOROTHY D Search LOOKABILL, ROBIN LEE Search LOOKABILL, SARAH J see details for more	
199306376	Hendricks	04/12/1993	ASGN : MORTGAGE ASSIGNMENT	LOOKABILL, FRANCIS DON Search Search LOOKABILL, DOROTHY D Search LOOKABILL, ROBIN LEE Search LOOKABILL, SARAH J see details for more	
199310590	Hendricks	06/01/1993	DEED : DEED	LOOKABILL, FRANCIS DON Search Search LOOKABILL, ROBIN LEE Search INDIANAPOLIS AIRPORT AUTHORITY	Search 20-15N-2E SE SE
199503016	Hendricks	02/28/1995	DEED : DEED	LOOKABILL, FRANCIS DON Search Search DAVIS, PHILIP D	Search 20-15N-2E E
199519298	Hendricks	11/06/1995	DEED : DEED	LOOKABILL, FRANCIS DON Search Search LOOKABILL, DOROTHY D	Search 20-15N-2E NE SE Search 20-15N-2E SE NE
199711299	Hendricks	06/10/1997	MORT : MORTGAGE	LOOKABILL, FRANCIS DON Search Search LOOKABILL, ROBIN LEE Search LOOKABILL, SARAH J Search HENDRICKS COUNTY BANK TR	Search 20-15N-2E NE SE
199823123	Hendricks	08/31/1998	ASGN : MORTGAGE ASSIGNMENT	LOOKABILL, FRANCIS DON Search Search LOOKABILL, DOROTHY D Search LOOKABILL, ROBIN LEE Search LOOKABILL, SARAH J see details for more	
200116245	Hendricks	06/11/2001	MISC : RIGHT OF WAY	LOOKABILL, FRANCIS DON Search Search HENDRICKS COUNTY BOARD OF COMMISSIONERS	Search 20-15N-2E NE
200803682	Hendricks	02/15/2008	DEED : DEED	LOOKABILL, FRANCIS D Search Search LOOKABILL, ROBIN LEE	Search 20-15N-2E NE SE Search 20-15N-2E SE NE Search 20-15N-2E SE SE
200803680	Hendricks	02/15/2008	DEED : DEED	LOOKABILL, FRANCIS DON Search Search LOOKABILL, ROBIN Search LOOKABILL, ROBIN L Search LOOKABILL, ROBIN LEE	Search 20-15N-2E NE SE
200820393	Hendricks	08/27/2008	MISC : AFFIDAVIT	LOOKABILL, FRANCIS D Search Search LOOKABILL, ROBIN LEE	Search 20-15N-2E SE SE

Document Details	County	Date	Type	Name	Legal
200825393	Hendricks	11/06/2008	REL : MORTGAGE RELEASE	LOOKABILL, FRANCIS DON Search Search LOOKABILL, ROBIN LEE Search LOOKABILL, SARAH J Search HENDRICKS COUNTY BANK AND TRUST	
200825394	Hendricks	11/06/2008	DEED : DEED	LOOKABILL, FRANCIS DON Search Search LOOKABILL, SARAH J	Search 20-15N-2E NE SE
200825395	Hendricks	11/06/2008	MORT : MORTGAGE	LOOKABILL, FRANCIS DON Search Search HENDRICKS COUNTY BANK AND TRUST	Search 20-15N-2E NE SE
200826044	Hendricks	11/18/2008	REL : MORTGAGE RELEASE	LOOKABILL, FRANCIS DON Search Search LOOKABILL, DOROTHY D Search LOOKABILL, ROBIN LEE Search LOOKABILL, SARAH see details for more	
200828081	Hendricks	12/19/2008	DEED : DEED	LOOKABILL, FRANCIS DON Search Search PACE PROPERTY HOLDING LLC	Search 20-15N-2E SE NE
200828421	Hendricks	12/29/2008	MISC : ORDINANCE	LOOKABILL, FRANCIS DON Search Search GEIGER, DINAH BETH Search INDIANAPOLIS AIRPORT AUTHORITY Search LOOKABILL, SARAH JANE see details for more	Search 29-15N-2E NE Search 20-15N-2E SE Search 20-15N-2E SE NE
201020123	Hendricks	09/16/2010	DEED : DEED	LOOKABILL, FRANCIS DON Search Search PACE PROPERTY HOLDING LLC	Search 20-15N-2E NE
201020124	Hendricks	09/16/2010	DEED : DEED	LOOKABILL, FRANCIS DON Search Search PACE PROPERTY HOLDING LLC	Search 20-15N-2E NE SE Search 20-15N-2E SE NE
201020125	Hendricks	09/16/2010	EASEMENT : EASEMENT	LOOKABILL, FRANCIS DON Search Search PACE PROPERTY HOLDING LLC	Search 20-15N-2E NE Search 20-15N-2E Search 20-15N-2E SE NE Search 20-15N-2E NE SE see details for more
201114192	Hendricks	07/01/2011	MORT : MORTGAGE	LOOKABILL, FRANCIS DON Search Search HENDRICKS COUNTY BANK AND TRUST	Search 20-15N-2E NE Search 20-15N-2E NE SE Search 20-15N-2E SE NE Search 20-15N-2E NE see details for more
201115201	Hendricks	07/13/2011	REL : MORTGAGE RELEASE	LOOKABILL, FRANCIS DON Search Search LOOKABILL, ROBIN LEE Search LOOKABILL, SARAH J Search HENDRICKS COUNTY BANK AND TRUST	

Document Details	County	Date	Type	Name	Legal
201115204	Hendricks	07/13/2011	REL : MORTGAGE RELEASE	LOOKABILL, FRANCIS DON Search Search HENDRICKS COUNTY BANK AND TRUST	
201124345	Hendricks	11/02/2011	MORT : MORTGAGE	LOOKABILL, FRANCIS DON Search Search HENDRICKS COUNTY BANK AND TRUST COMPANY	Search 20-15N-2E NE Search 20-15N-2E NE SE Search 20-15N-2E SE NE Search 20-15N-2E SE
201401705	Hendricks	01/28/2014	PLAT : SURVEY-OVERSIZED	LOOKABILL, FRANCIS D Search Search AIRWEST ASSOCIATES II LLC Search AIRWEST OWNERS ASSOCIATION INC Search ALKASSEM, FATEN I see details for more	Search Lot 12 PLAINFIELD BUS CTR AT AIRWEST LT12 Search Lot 1 PLAINFIELD BUSINESS PARK NW LT1 BLDG5 see details Search Lot 3 REEVES ROAD INDUSTRIAL PARK LT3 see details for more
201612864	Hendricks	06/16/2016	PLAT : SURVEY-OVERSIZED	LOOKABILL, FRANCIS D Search Search AIRWEST ASSOCIATES II LLC Search AIRWEST OWNERS ASSOCIATION INC Search ALKASSEM, FATEN I see details for more	Search Lot 8 HILL TOP ADDITION Search Lot 9 HILL TOP ADDITION Search Lot 1 PEACEFUL ACRES Search Lot 2 PEACEFUL ACRES see details for more
201703780	Hendricks	02/14/2017	MISC : AFFIDAVIT	LOOKABILL, FRANCIS DON Search Search JONES-KIMMCO	Search 20-15N-2E NE SE Search 20-15N-2E SE NE
201703781	Hendricks	02/14/2017	DEED : DEED	LOOKABILL, FRANCIS DON Search Search PACE PROPERTIES HOLDINGS LLC	Search 20-15N-2E NE SE
201703968	Hendricks	02/16/2017	PLAT : SURVEY-OVERSIZED	LOOKABILL, FRANCIS DON Search Search LOOKABILL, DON Search SURVEY FIRST LLC	Search 20-15N-2E SE NE Search 20-15N-2E NE SE
201704419	Hendricks	02/23/2017	REL : MORTGAGE PARTIAL RELEASE	LOOKABILL, FRANCIS DON Search Search HENDRICKS COUNTY BANK AND TRUST COMPANY	Search 20-15N-2E NE SE
201708742	Hendricks	04/18/2017	DEED : DEED	LOOKABILL, FRANCIS DON Search Search PACE PROPERTIES HOLDINGS LLC	Search 20-15N-2E NE SE
201709552	Hendricks	04/27/2017	REL : MORTGAGE RELEASE	LOOKABILL, FRANCIS DON Search Search HENDRICKS COUNTY BANK AND TRUST	
201710376	Hendricks	05/08/2017	DEED : DEED	LOOKABILL, FRANCIS DON Search Search YEAGER, WILLA DEAN	Search 34-15N-2W W NW Search 33-15N-2W E NE
201711448	Hendricks	05/19/2017	MORT : MORTGAGE	LOOKABILL, FRANCIS DON Search Search HENDRICKS COUNTY BANK AND TRUST	Search 34-15N-2W W NW Search 33-15N-2W E NE

Document Details	County	Date	Type	Name	Legal
201723172	Hendricks	09/28/2017	REL : MORTGAGE RELEASE	LOOKABILL, FRANCIS DON Search Search HENDRICKS COUNTY BANK AND TRUST	
201723564	Hendricks	10/03/2017	DEED : DEED	LOOKABILL, FRANCIS DON Search Search LOOKABILL, F DON Search LOOKABILL, ROBIN L	Search 20-15N-2E E Search 20-15N-2E SE
201723600	Hendricks	10/03/2017	DEED : DEED	LOOKABILL, FRANCIS DON Search Search PACE PROPERTY HOLDING LLC	Search 20-15N-2E SE NE Search 20-15N-2E NE SE
201724349	Hendricks	10/10/2017	DEED : DEED	LOOKABILL, FRANCIS DONALD Search Search HOLLAND TRUST, BETTY J Search HOLLAND TRUST, FRED W	Search 6-14N-1E NE Search 6-14N-1E S NE
201726373	Hendricks	11/02/2017	PLAT : SURVEY- OVERSIZED	LOOKABILL, FRANCIS DON Search Search LOOKABILL, DON Search SURVEY FIRST LLC	Search 20-15N-2E NE SE Search 20-15N-2E SE NE
201807555	Hendricks	04/12/2018	DEED : DEED	LOOKABILL, FRANCIS DON Search Search YEAGER, ABIGAIL L Search YEAGER, ALAN M Search LOOKABILL, KAREN SUE	Search Lot 1 MRP 078/17
201807556	Hendricks	04/12/2018	MORT : MORTGAGE	LOOKABILL, FRANCIS DON Search Search LOOKABILL, KAREN SUE Search HENDRICKS COUNTY BANK AND TRUST	Search Lot 1 MRP 078/17
201825329	Hendricks	11/07/2018	DEED : DEED	LOOKABILL, FRANCIS DON Search Search PACE PROPERTY HOLDING LLC	Search Lot 6 MINOR PLAT 140 Search 20-15N-2E NE Search 20-15N-2E NE SE Search 20-15N-2E S E SE see details for more
201825330	Hendricks	11/07/2018	MORT : MORTGAGE	LOOKABILL, FRANCIS DON Search Search PACE PROPERTY HOLDING LLC	Search Lot 6 MINOR PLAT 140 Search 20-15N-2E NE Search 20-15N-2E NE SE Search 20-15N-2E S E SE see details for more
201826702	Hendricks	11/28/2018	MORT : MORTGAGE	LOOKABILL, FRANCIS DON Search Search LOOKABILL, KAREN S Search HENDRICKS COUNTY BANK AND TRUST	Search Lot 1 MRP 078/17
201826794	Hendricks	11/29/2018	REL : MORTGAGE RELEASE	LOOKABILL, FRANCIS DON Search Search LOOKABILL, KAREN SUE Search HENDRICKS COUNTY BANK AND TRUST	
201901102	Hendricks	01/17/2019	DEED : DEED	LOOKABILL, FRANCIS DON Search Search COOPER, STEVEN E	Search 33-15N-2W E SE Search 34-15N-2W W SW

Document Details	County	Date	Type	Name	Legal
201922635	Hendricks	10/04/2019	DEED : DEED	LOOKABILL, FRANCIS DONALD Search Search RTS REALTY LLC	Search 6-14N-1E S NE
201923335	Hendricks	10/14/2019	DEED : DEED	LOOKABILL, FRANCIS DON Search Search COATESVILLE PRIMITIVE BAPTIST CHURCH	Search 6-14N-2W NE NE
202018887	Hendricks	07/14/2020	REL : MORTGAGE RELEASE	LOOKABILL, FRANCIS DON Search Search HENDRICKS COUNTY BANK AND TRUST	
202118550	Hendricks	06/04/2021	DEED : DEED	LOOKABILL, FRANCIS DON Search Search LOOKABILL, DON F Search CHURCH, BRAD Search CHURCH, CATHERINE	Search Lot 1 WALTONS ADDITION Search Lot 2 WALTONS ADDITION Search Lot 3 WALTONS ADDITION
202216841	Hendricks	07/14/2022	PLAT : SURVEY-SMALL	LOOKABILL, FRANCIS DON Search Search PARKER, WILLIS G Search PARKER-GUMMERE, LISA S Search ASA LAND SURVEYING see details for more	Search 33-15N-2W NE
202220419	Hendricks	08/26/2022	REL : MORTGAGE RELEASE	LOOKABILL, FRANCIS DON Search Search LOOKABILL, DON Search HENDRICKS COUNTY BANK AND TRUST	
202228021	Hendricks	12/12/2022	LIEN : SEWER LIEN	LOOKABILL, FRANCIS DON Search Search AMO/COATESVILLE CONS DISTRICT	Search 6-14N-2W NE NE
202310786	Hendricks	06/26/2023	LIEN : SEWER LIEN	LOOKABILL, DON FRANCIS Search Search AMO/COATESVILLE CONS DISTRICT Search AMO/COATESVILLE CONSERVANCY DISTRICT	Search 6-14N-2W NE NE
202311450	Hendricks	07/05/2023	REL : SEWER LIEN RELEASE	LOOKABILL, DON FRANCIS Search Search COATESVILLE TOWN OF	
202402850	Hendricks	02/16/2024	PLAT : SURVEY-OVERSIZED	LOOKABILL, FRANCIS DONALD Search Search HENDRICKS COUNTY ENGINEERING Search ALEXANDER SURVEYING LLC Search DORRIS, BARBARA E see details for more	Search 5-14N-1E NW Search 6-14N-1E Search 5-14N-1E
202403197	Hendricks	02/23/2024	REL : SEWER LIEN RELEASE	LOOKABILL, DON FRANCIS Search Search AMO/COATESVILLE SEWER CONSERVANCY DISTRICT	

Document Details	County	Date	Type	Name	Legal
202406196	Hendricks	04/11/2024	DEED : DEED	LOOKABILL, FRANCIS DONALD Search Search HENDRICKS COUNTY BOARD OF COMMISSIONERS	Search 6-14N-1E SE
202413517	Hendricks	08/01/2024	DEED : DEED	LOOKABILL, FRANCIS DON Search Search LOOKABILL, FRANCIS DON Search LOOKABILL, KAREN SUE	Search Lot 1 MRP 078/17

The data or information provided is based on information obtained from Indiana Courts, Clerks, Recorders, and Department of Revenue, and is not to be considered or used as an official record. Doxpop, LLC, the Division of State Court Administration, the Indiana Courts and Clerks of Court, the Indiana Recorders, and the Indiana Department of Revenue: 1) Do not warrant that the information is accurate or complete; 2) Make no representations regarding the identity of any persons whose names appear in the information; and 3) Disclaim any liability for any damages resulting from the release or use of the information. The user should verify the information by personally consulting the official record maintained by the court, clerk, recorder or Department of Revenue.

Copyright © 2002-2024 Doxpop, Ilc. All Rights Reserved

Search Results for:

NAME: Lookabill SUE (Super Search)



REGION: Hendricks County, IN

DOCUMENTS VALIDATED THROUGH: 09/4/2024 3:34 PM

Showing 4 results

Filter:

Document Details	County	Date	Type	Name	Legal
202413517	Hendricks	08/01/2024	DEED : DEED	LOOKABILL, KAREN SUE Search Search LOOKABILL, FRANCIS DON Search LOOKABILL, FRANCIS DON	Search Lot 1 MRP 078/17
201826794	Hendricks	11/29/2018	REL : MORTGAGE RELEASE	LOOKABILL, KAREN SUE Search Search LOOKABILL, FRANCIS DON Search HENDRICKS COUNTY BANK AND TRUST	
201807555	Hendricks	04/12/2018	DEED : DEED	LOOKABILL, KAREN SUE Search Search YEAGER, ABIGAIL L Search YEAGER, ALAN M Search LOOKABILL, FRANCIS DON	Search Lot 1 MRP 078/17
201807556	Hendricks	04/12/2018	MORT : MORTGAGE	LOOKABILL, KAREN SUE Search Search LOOKABILL, FRANCIS DON Search HENDRICKS COUNTY BANK AND TRUST	Search Lot 1 MRP 078/17

The data or information provided is based on information obtained from Indiana Courts, Clerks, Recorders, and Department of Revenue, and is not to be considered or used as an official record. Doxpop, LLC, the Division of State Court Administration, the Indiana Courts and Clerks of Court, the Indiana Recorders, and the Indiana Department of Revenue: 1) Do not warrant that the information is accurate or complete; 2) Make no representations regarding the identity of any persons whose names appear in the information; and 3) Disclaim any liability for any damages resulting from the release or use of the information. The user should verify the information by personally consulting the official record maintained by the court, clerk, recorder or Department of Revenue.

Copyright © 2002-2024 Doxpop, Ilc. All Rights Reserved