



## LIEN SEARCH Product Cover Sheet

### ORDER INFORMATION

FILE/ORDER NUMBER:	LL-UFB-00462	PRODUCT NAME:	LIEN SEARCH REPORT
BORROWER NAME(S)	MARY BURRIS		
PROPERTY ADDRESS:	27 PARK RIDGE DRIVE		
CITY, STATE AND COUNTY:	MOUNT VERNON, INDIANA (IN) AND POSEY		

### SEARCH INFORMATION

SEARCH DATE:	07/10/2024	EFFECTIVE DATE:	07/08/2024
NAME(S) SEARCHED:	MARY BURRIS AND STEVEN BURRIS		
ADDRESS/PARCEL SEARCHED:	27 PARK RIDGE DRIVE, MOUNT VERNON, IN 47620/65-27-07-242-023.000-018		

### ASSESSMENT INFORMATION

COMMENTS:	
-----------	--

### CURRENT OWNER VESTING

STEVE S. BURRIS AND MARY ANN BURRIS, HUSBAND AND WIFE, AS TENANTS BY THE ENTIRETIES
-------------------------------------------------------------------------------------

COMMENTS:	
-----------	--

### VESTING DEED

DEED TYPE:	WARRANTY DEED	GRANTOR:	MICHAEL J. PECK
DATED DATE:	\$10.00	GRANTEE:	STEVE S. BURRIS AND MARY ANN BURRIS, HUSBAND AND WIFE, AS TENANTS BY THE ENTIRETIES
BOOK/PAGE:	N/A	RECORDED DATE:	10/23/2015
INSTRUMENT NO:	201503763		
COMMENTS:	WARRANTY DEED FOR TRANSFER ON DEATH REGISTRATION RECORDED ON 07/11/2018 IN INSTRUMENT 201802167. WARRANTY DEED FOR TRANSFER ON DEATH REGISTRATION RECORDED ON 11/20/2018 IN INSTRUMENT 201803878.		

### CURRENT TAXES

FIRST INSTALLMENT		SECOND INSTALLMENT	
TAX YEAR:	2024	TAX YEAR:	2024
TAX AMOUNT:	\$1,505.50	TAX AMOUNT:	\$1,505.50
TAX STATUS:	PAID	TAX STATUS:	PAID
DUE DATE:	05/10/2024	DUE DATE:	11/12/2024
DELINQUENT DATE:		DELINQUENT DATE:	
THIRD INSTALLMENT		FOURTH INSTALLMENT	
TAX YEAR:		TAX YEAR:	
AMOUNT:		AMOUNT:	
TAX STATUS:		TAX STATUS:	
DUE DATE:		DUE DATE:	
DELINQUENT DATE:		DELINQUENT DATE:	

### VOLUNTARY LIENS

### SECURITY INSTRUMENT

DOC NAME		AMOUNT:	
DATED DATE:		RECORDED DATE	
INSTRUMENT NO:		BOOK/PAGE:	
OPEN/CLOSED:		SUBJECT LIEN (YES/NO):	
BORROWER:			
LENDER:			

TRUSTEE:			
COMMENTS:	NO MORTGAGE FOUND.		
RELATED DOCUMENT			
DOC NAME:		BOOK/PAGE:	
DATED DATE:		INSTRUMENT NO.	
REC DATE:		COUNTY:	
ASSIGNOR:			
ASSIGNEE:			
BENEFICIARY:			
TRUSTEE:			
PURPOSE:			
COMMENTS:			
RELATED DOCUMENT			
DOC NAME:		BOOK/PAGE:	
DATED DATE:		INSTRUMENT NO.	
REC DATE:		COUNTY:	
ASSIGNOR:			
ASSIGNEE:			
BENEFICIARY:			
TRUSTEE:			
PURPOSE:			
COMMENTS:			
FOR PREAMBLE			
CITY/TOWNSHIP/PARISH:	CITY OF MT. VERNON		
ADDITIONAL NOTES			
WE FOUND NO MORTGAGE RECORDED ON BORROWER. PLEASE REVIEW.			
LEGAL DESCRIPTION			
<p>THE FOLLOWING-DESCRIBED REAL ESTATE LOCATED IN POSEY COUNTY, INDIANA, TO-WIT:</p> <p>LOT TWENTY-EIGHT (28), SECTION A, PARK RIDGE ADDITION TO THE CITY OF MT. VERNON, INDIANA, AS SHOWN BY THE PLAT RECORDED IN DEED RECORD 82, PAGE 519 IN THE OFFICE OF THE RECORDER OF POSEY COUNTY, INDIANA.</p>			

65-27-07-242-023.000-018

General Information

Parcel Number  
65-27-07-242-023.000-018

Local Parcel Number  
0090215100

Tax ID:

Routing Number  
547-023

Property Class 510  
1 Family Dwell - Platted Lot

Year: 2023

Location Information

County  
Posey

Township  
BLACK TOWNSHIP

District 018 (Local 009)  
MOUNT VERNON CITY

School Corp 6590  
M.S.D. MOUNT VERNON

Neighborhood 50930-018  
COUNTRY CLUB ESTATES

Section/Plat

Location Address (1)  
27 PARK RIDGE DR  
MT VERNON, IN 47620

Zoning

Subdivision

Lot

Market Model  
50930 -COUNTRY CLUB ESTATES

Characteristics

Topography Flood Hazard  
High ☐

Public Utilities ERA  
All ☐

Streets or Roads TIF  
☐

Neighborhood Life Cycle Stage  
Static

Printed Thursday, July 13, 2023

Review Group 3

BURRIS, STEVEN S. & MARY AN

Ownership

BURRIS, STEVEN S. & MARY ANN  
27 PARK RIDGE Dr  
MOUNT VERNON, IN 47620

Legal

PARK RIDGE SEC A LOT 28



27 PARK RIDGE DR

Transfer of Ownership

Date	Owner	Doc ID	Code	Book/Page	Adj Sale Price	V/I
11/20/2018	BURRIS, STEVEN S.		Wa	/	\$0	I
10/23/2015	BURRIS, STEVE S. &		WD	/	\$270,000	V
03/04/2015	PECK, MICHAEL J.		QC	/	\$0	I
05/03/2005	PECK, MICHAEL & LI		WD	/	\$0	I
04/27/2001	PECK, MIRIAM R.		WD	/	\$0	I
04/26/2001	PECK, JAMES E & MI		WD	/	\$0	I

510, 1 Family Dwell - Platted Lot

Res

Valuation Records (Work In Progress values are not certified values and are subject to change)

2023	Assessment Year	2023	2022	2021	2020	2019
WIP	Reason For Change	AA	AA	AA	AA	AA
04/12/2023	As Of Date	06/01/2023	06/02/2022	04/16/2021	05/07/2020	03/27/2019
Indiana Cost Mod	Valuation Method	Indiana Cost Mod	Indiana Cost Mod	Indiana Cost Mod	Indiana Cost Mod	Indiana Cost Mod
1.0000	Equalization Factor	1.0000	1.0000	1.0000	1.0000	1.0000
	Notice Required	<input checked="" type="checkbox"/>	<input checked="" type="checkbox"/>	<input type="checkbox"/>	<input checked="" type="checkbox"/>	<input type="checkbox"/>
\$40,300	Land	\$40,300	\$40,300	\$38,500	\$37,700	\$36,300
\$40,300	Land Res (1)	\$40,300	\$40,300	\$38,500	\$37,700	\$36,300
\$0	Land Non Res (2)	\$0	\$0	\$0	\$0	\$0
\$0	Land Non Res (3)	\$0	\$0	\$0	\$0	\$0
\$260,800	Improvement	\$260,800	\$238,100	\$228,700	\$183,900	\$180,300
\$260,800	Imp Res (1)	\$260,800	\$238,100	\$228,700	\$183,900	\$180,300
\$0	Imp Non Res (2)	\$0	\$0	\$0	\$0	\$0
\$0	Imp Non Res (3)	\$0	\$0	\$0	\$0	\$0
\$301,100	Total	\$301,100	\$278,400	\$267,200	\$221,600	\$216,600
\$301,100	Total Res (1)	\$301,100	\$278,400	\$267,200	\$221,600	\$216,600
\$0	Total Non Res (2)	\$0	\$0	\$0	\$0	\$0
\$0	Total Non Res (3)	\$0	\$0	\$0	\$0	\$0

Land Data (Standard Depth: Res 120', CI 120' Base Lot: Res 110' X 130', CI 110' X 130')

Land Type	Pricing Method	Soil ID	Act Front.	Size	Factor	Rate	Adj. Rate	Ext. Value	Infl. %	Res Elig %	Market Factor	Value
9	A		125	0.4591	1.55	\$47,200	\$73,160	\$33,588	20%	100%	1.0000	\$40,310

COUNTRY CLUB ESTATES

1/2

Notes

6/24/2020 2021: CHNG GRADE OF DWG TO B-1  
1/7/2016 2013: 13PAY14: CHNG PER FIELD LISTER: GRADE OF DWG FROM B-1 TO C+1. SITE RATING FROM Main-AV TO Main-G.

Land Computations

Calculated Acreage	0.46
Actual Frontage	125
Developer Discount	<input type="checkbox"/>
Parcel Acreage	0.46
81 Legal Drain NV	0.00
82 Public Roads NV	0.00
83 UT Towers NV	0.00
9 Homesite	0.46
91/92 Acres	0.00
Total Acres Farmland	0.00
Farmland Value	\$0
Measured Acreage	0.00
Avg Farmland Value/Acre	0.0
Value of Farmland	\$0
Classified Total	\$0
Farm / Classified Value	\$0
Homesite(s) Value	\$40,300
91/92 Value	\$0
Supp. Page Land Value	
CAP 1 Value	\$40,300
CAP 2 Value	\$0
CAP 3 Value	\$0
Total Value	\$40,300

Data Source N/A

Collector 06/24/2020 JHK

Appraiser 06/24/2020 JHK

General Information

Occupancy

Single-Family

Description

Single-Family R 01

Story Height

1

Style

18 - 1 Lvl W/ Bsmt 100

Finished Area

3600 sqft

Make

Floor Finish

☐ Earth

☐ Slab

☒ Sub & Joist

☐ Wood

☐ Parquet

☐ Tile

☒ Carpet

☐ Unfinished

☐ Other

Wall Finish

☐ Plaster/Drywall

☐ Paneling

☐ Fiberboard

☒ Unfinished

☐ Other

Plumbing

#

TF

Full Bath

2

6

Half Bath

1

2

Kitchen Sinks

1

1

Water Heaters

1

1

Add Fixtures

0

0

Total

5

10

Accommodations

Bedrooms

0

Living Rooms

0

Dining Rooms

0

Family Rooms

0

Total Rooms

0

Heat Type

Central Warm Air

Roofing

☐ Built-Up

☐ Metal

☒ Asphalt

☐ Slate

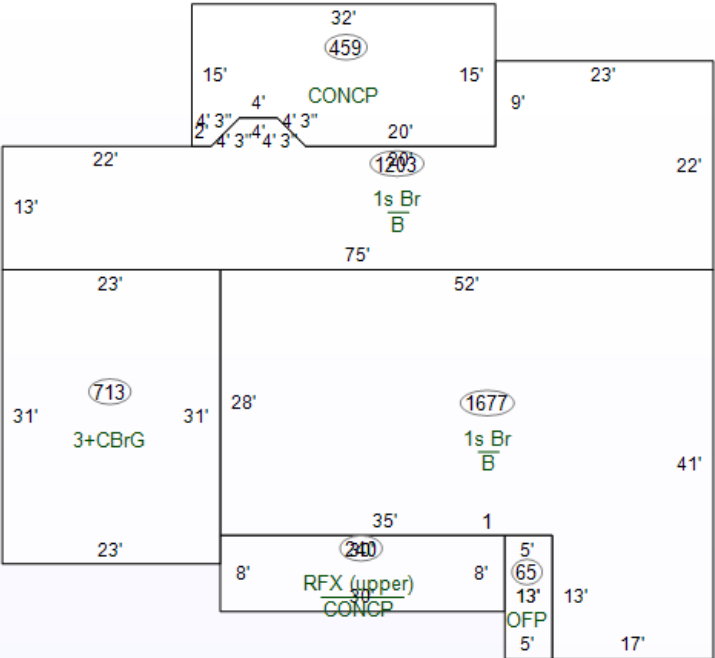
☐ Tile

☐ Wood Shingle

☐ Other

Exterior Features

Description	Area	Value
Patio, Concrete	240	\$1,400
Canopy, Roof Extension	240	\$2,400
Patio, Concrete	459	\$2,600
Porch, Open Frame	65	\$4,100



Specialty Plumbing

Description	Count	Value
-------------	-------	-------

Cost Ladder

Floor	Constr	Base	Finish	Value	Totals
1	7	2880	2880	\$185,500	
2					
3					
4					
1/4					
1/2					
3/4					
Attic					
Bsmt		2880	720	\$78,600	
Crawl					
Slab					
				Total Base	\$264,100
Adjustments				1 Row Type Adj. x 1.00	\$264,100
Unfin Int (-)					\$0
Ex Liv Units (+)					\$0
Rec Room (+)					\$0
Loft (+)					\$0
Fireplace (+)				MS:1 MO:1	\$4,500
No Heating (-)					\$0
A/C (+)				1:2880	\$6,500
No Elec (-)					\$0
Plumbing (+ / -)				10 - 5 = 5 x \$800	\$4,000
Spec Plumb (+)					\$0
Elevator (+)					\$0
				Sub-Total, One Unit	\$279,100
				Sub-Total, 1 Units	
Exterior Features (+)				\$10,500	\$289,600
Garages (+) 713 sqft				\$21,700	\$311,300
Quality and Design Factor (Grade)				1.15	
Location Multiplier				0.93	
				Replacement Cost	\$332,935

Summary of Improvements

Description	Res Eligibl	Story Height	Construction	Grade	Year Built	Eff Year	Eff Co Age nd	Base Rate	LCM	Adj Rate	Size	RCN	Norm Dep	Remain. Value	Abn Obs	PC Nbhd	Mrkt	Improv Value
1: Single-Family R 01	100%	1	Brick	B-1	1966	1971	52 A		0.93		5,760 sqft	\$332,935	35%	\$216,410	0%	100%	1.000 1.2050	\$260,800

Owner Information

BURRIS, STEVEN S. & MARY ANN  
27 Park Ridge Dr  
MOUNT VERNON, IN 47620

Property Information

Property Type	Real Estate
Year	2024
Property Number	65-27-07-242-023.000-018
Description	PARK RIDGE SEC A LOT 28 27 PARK RIDGE DR MT VERNON, IN 47620-0000

Payment Information

First Half Total Paid	\$1,505.50
First Half Amount Due	\$0.00
Second Half Total Paid	\$1,505.50
Second Half Amount Due	\$0.00
Payment Status	Paid
Total Due	\$0.00

Any payments made AFTER deadline will not post as paid on this website until 2025 taxes are released. Please contact our office for updated balance amounts.

If your payment is post-marked or paid after the due date, State Law mandates a penalty be assessed. The penalties are as follows:  
Payments made within 30 days after the due date will be assessed a five (5%) penalty.  
Payments made after 30 days past the due date will be assessed a ten (10%) penalty.

If the penalties are not reflected in this amount at the time of payment you may be billed for the difference.

Tax Information (All Values Reflect Current Amount Due)

First Installment	Tax	\$1,505.50
Due: 05/10/2024	Penalties	\$0.00
	Other Assessment (OA)	\$0.00
	Fees	\$0.00
		\$0.00
Second Installment	Tax	\$1,505.50
Due: 11/12/2024	Penalties	\$0.00
	Other Assessment (OA)	\$0.00
	Delinquent Tax	\$0.00
		\$0.00
Current Amount Due:		\$0.00

Posey County Treasurer  
126 E. Third Street, Room 211  
Mt. Vernon, IN 47620

TAX YEAR 2024



**PIDN:** 65-27-07-242-023.000-018      **PROPERTY ADDRESS**


**PROPERTY  
DESCRIPTION:**  
PARK RIDGE SEC A LOT 28

First Inst Charge Amt	First Inst Paid	Second Inst Charge Amt	Second Inst Paid
\$0.00	\$1,505.50	\$0.00	\$1,505.50

DULY ENTERED FOR TAXATION  
SUBJECT TO FINAL ACCEPTANCE  
FOR TRANSFER

OCT 23 2015

*Kyle J. Honey*  
Auditor Posey County

  
\* 2 0 1 5 0 3 7 6 3 2 \*  
**201503763**  
MARY RHOADES  
POSEY COUNTY RECORDER  
RECORDED ON  
10/23/2015 12:31:59PM  
REC FEE:18.00  
PAGES: 2

**WARRANTY DEED**

THIS INDENTURE WITNESSETH, that MICHAEL J. PECK, of Posey County, Indiana ("Grantor"), **CONVEYS and WARRANTS** to STEVE S. BURRIS AND MARY ANN BURRIS, HUSBAND AND WIFE, as tenants by the entireties, of Posey County, Indiana ("Grantees"), for the sum of Ten Dollars (\$10.00) and other valuable consideration, the receipt and sufficiency of which are hereby acknowledged, the following-described real estate located in Posey County, Indiana, to-wit:


Lot Twenty-eight (28), Section A, Park Ridge Addition to the City of Mt. Vernon, Indiana, as shown by the Plat recorded in Deed Record 82, Page 519 in the Office of the Recorder of Posey County, Indiana.

Subject to all easements, restrictions, rights-of-way and public roadways of record.

Subject to all prior reservations and conveyances of, and agreements relating to, the coal, oil, gas, and all other minerals and mineral rights underlying the above-described real estate, but Grantor conveys to the Grantees all his/her right, title and interest in and to the coal, oil, gas and other minerals and other mineral rights underlying the above-described real estate.

Subject to the First installment of real estate taxes for the year 2015, due and payable in May 2016, and all subsequent taxes and all assessments, all of which the Grantees herein assume and agree to pay.

IN WITNESS WHEREOF, Grantor has executed this deed this 16 day of October, 2015.


  
\_\_\_\_\_  
MICHAEL J. PECK

STATE OF INDIANA                    )  
                                                   ) SS:  
 COUNTY OF POSEY                    )

Before me, a Notary Public in and for said County and State, personally appeared MICHAEL J. PECK, who acknowledged the execution of the foregoing Warranty Deed, and who, having been duly sworn, stated that any representations therein contained are true.

WITNESS my hand and Notarial Seal this 16 day of October, 2015.

My County of Residence  
 is Warrick  
 County, State of Indiana, and  
 My Commission Expires:  
May 5, 2016

  
 Notary Public

Sherri S Hudson

Printed Name of Notary



**SHERRI S. HUDSON**  
 Resident of Warrick County, IN  
 Commission Expires: May 5, 2016

Mailing tax statements: 27 Park Ridge Dr Mt Vernon IN 47620


Property Address: 27 Park Ridge Drive, Mt. Vernon, IN, 47620

Grantees' address: 27 Park Ridge Dr Mt Vernon IN 47620

Parcel No.: 65-27-07-242-023.000-018

This instrument was prepared by Jeffrey A. Bosse, Attorney-at-Law, Bosse Law Office, P.C., 501 Main St., Suite 101, Evansville, Indiana 47708 (15-10027-P)

I affirm, under the penalties for perjury, that I have taken reasonable care to redact each Social Security number in this document, unless required by law

Printed Name: 

Sherri S Hudson



**201802167****MARY HOEHN RHOADES  
POSEY COUNTY RECORDER****RECORDED ON  
07/11/2018 2:01:48 PM****REC FEE: 25.00****PAGES: 4**

**WARRANTY DEED  
for "Transfer on Death" Registration**

THIS INDENTURE WITNESSETH, That **STEVEN S. BURRIS, a/k/a Steve S. Burris and Steven Scott Burris and MARY ANN BURRIS**, husband and wife, (hereafter "Grantor") of Posey County, State of Indiana, CONVEYS AND WARRANTS to **STEVEN S. BURRIS and MARY ANN BURRIS**, husband and wife, TOD to **GEOFFREY ALAN COLLINS, JULIE ANN JACKSON, JENNIFER SUE ALGER, ERICA RAE TIMMONS, BRYAN JORDAN COLLINS, and LOGAN NEIL COLLINS, as tenants in common** (individually a "Primary Beneficiary"), for no consideration, any interest Grantor owns at the last of Grantor's death in the following described real estate in Posey County, State of Indiana, to-wit:

**Parcel No. 1: Tax ID No. 65-14-09-800-008.000-019**

A part of Section 9, Township 7 South, Range 12 West, bounded as follows; Beginning at a point 60 rods West (W) of the Northeast (NE) corner of said Section and on the North line of said Section, thence West (W) 60 rods to a stake, thence South (S) parallel with east Section line 320 rods thence East (E) 60 rods to a stake on the Southwest (SW) corner of lands formerly owned by John J. Martin, thence North (N) 320 rods to beginning, containing 120 acres.

EXCEPT, for the following part of the South Half of Section 9, Township 7 South, Range 12 West of the Second Principal Meridian: Beginning at a sandrock marking the Southeast Corner of Elsie T. Aldrich's 120 acres as described in Deed Record 53, Page 526 at the Office of the Posey County Recorder, said sandrock being located by measuring with a bearing of N 89 degrees 49 minutes W, along the South line of the Southeast Quarter for 999.40 feet to the aforementioned place of beginning; thence continue N 89 degrees 49 minutes W, along the South line of said Southeast Quarter for 1003.26 feet to the Southwest corner of said Aldrich's 120 acre tract; thence N 0 degrees 01 minutes 47 seconds W, along the West line of said Aldrich's tract for 1333.29 feet to a point in center of the lower Mount Vernon-Evansville Road; thence N 86 degrees 53 minutes 26 seconds E, along the center of said road for 82.27 feet; thence N 86 degrees 39 minutes E, along the center of said road for 921.02 feet to the East line of said Aldrich's tract; thence S 0 degrees 04 minutes E, along the East line of said Aldrich's tract for 1394.79 feet to the place of beginning, containing 31.33 acres, more or less. After said exception, the real estate contains 88.67 acres, more or less.

Said exception was created by Warranty Deed recorded on December 27, 1976 and found at Deed Book 121 Page 88 in the Office of the Recorder for Posey County, Indiana.

Sales Disclosure NOT Required  
Posey County Assessor

**Parcel No. 2: Tax ID No. 65-14-09-400-008.001-019**

Part of the South Half of Section 9, Township 7 South, Range 12 West of the Second Principal Meridian, lying in Marrs Township, Posey County, Indiana and described as follows:

Beginning at a sandrock marking the Southeast Corner of Elsie T. Aldrich's 120 acres as described in Deed Record 53, Page 526 at the Office of Posey County Recorder, said sandrock being located by measuring with a bearing of N 89° 49' W, along the South line of the Southeast Quarter for 999.40 feet to the aforementioned place of beginning; thence continue N 89° 49' W, along the South line of said Southeast Quarter for 1003.26 feet to the Southwest corner of said Aldrich's 120 acre tract; thence N 0° 01' 47" W, along the West line of said Aldrich's tract for 1333.29 feet to a point in center of the Lower Mount Vernon-Evansville Road; thence N 86° 53' 26" E, along the center of said road for 82.37 feet; thence N 86° 39' E, along the center of said road for 921.02 feet to the East line of said Aldrich's tract; thence S 0° 04' E, along the East line of said Aldrich's tract for 1394.79 feet to the place of beginning, containing 31.33 acres, more or less.

**Parcel No. 3: Tax ID No. 65-27-07-242-023.000-018**

Lot Twenty-eight (28), Section A, Park Ridge Addition to the City of Mt. Vernon, Indiana, as shown by the Plat recorded in Deed Record 82, Page 519 in the Office of Recorder of Posey County, Indiana.

If a Primary Beneficiary shall not survive the last of the Grantor's or is not in existence when the last of the Grantor's dies, then the interest transferred on the last of the Grantor's death to that predeceased Primary Beneficiary shall be distributed to the predeceased Primary Beneficiary's LDPS.

This transfer on death conveyance is made subject to all building and use restrictions, easements, mineral reservations and conveyances, and all other matters of record, and subject to all existing easements, public roads, rights of way, and all other matters discoverable by an ALTA/ACSM Land Title Survey, in addition to all real estate taxes and assessments which at such time of transfer on death conveyance constitutes a lien against the above-described real estate.

Grantor certifies that the sole purpose of this Warranty Deed is to implement a "Transfer on Death" registration of the real estate herein described pursuant to I.C. 32-17-14; that there is no consideration for this Warranty Deed; and therefore, the parties are exempt from filing a

Sales Disclosure Form with the County Assessor, and County Auditor pursuant to I.C. §6-1.1-5.5, et seq.

Grantor, Steven S. Burris, certifies he is the same Steve S. Burris who was a grantee in the Warranty Deed recorded as Instrument No. 201503763 on October 23, 2015 in the Office of the Recorder for Posey County, Indiana.

IN WITNESS WHEREOF, Grantor has executed this Warranty Deed this 11<sup>TH</sup> day of JULY, 2018.

Steven S. Burris

STEVEN S. BURRIS, a/k/a STEVE S. BURRIS and STEVEN SCOTT BURRIS

Mary Ann Burris

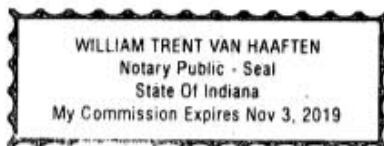
MARY ANN BURRIS

STATE OF INDIANA )  
COUNTY OF POSEY )

Before me, a Notary Public in and for said County and State, personally appeared **STEVEN S. BURRIS a/k/a STEVE S. BURRIS and STEVEN SCOTT BURRIS and MARY ANN BURRIS**, who acknowledged the execution of the foregoing Transfer on Death Deed, and who, having been duly sworn, stated that any representations therein contained are true.

Witness my hand and Notarial Seal this 11<sup>th</sup> day of July, 2018.

Notary Seal:



Tim Vella

Notary Public

Printed Name: \_\_\_\_\_

A resident of Posey County, Indiana

Property Address: Parcel No. 1: Lower Mt. Vernon Rd., Mt. Vernon, IN 47620  
Parcel No. 2: Lower Mt. Vernon Rd., Mt. Vernon, IN 47620  
Parcel No. 3: 27 Park Ridge Dr., Mt. Vernon, IN 47620

Send Tax Duplicates to  
Grantee at: 27 Park Ridge Dr., Mt. Vernon, IN 47620

Tax Parcel No.: 65-14-09-800-008.000-019  
65-14-09-400-008.001-019  
65-27-07-242-023.000-018

This instrument was prepared by W. Trent Van Haaften, Attorney at Law, P.O. Box 1026, Mt. Vernon, IN 47620 based on information provided by the parties. The preparer makes no representations of warranties about the title, the legal description, or about any other matter and the parties hereto signify their assent to this disclaimer by the Grantor's execution and the Grantee's acceptance of the instrument.

I affirm, under penalties for perjury, that I have taken reasonable care to redact each Social Security Number in this document, unless required by law. /s/ W. Trent Van Haaften

**201803878**

MARY HOEHN RHOADES  
POSEY COUNTY RECORDER  
RECORDED ON  
11/20/2018 01:56:27 PM  
REC FEE: 25.00  
UCC FEE:  
PAGES: 5



**WARRANTY DEED**  
**for "Transfer on Death" Registration**

THIS INDENTURE WITNESSETH, That **STEVEN S. BURRIS, a/k/a Steve S. Burris and Steven Scott Burris and MARY ANN BURRIS**, husband and wife, (hereafter "Grantor") of Posey County, State of Indiana, CONVEYS AND WARRANTS to **STEVEN S. BURRIS and MARY ANN BURRIS**, husband and wife, TOD to **GEOFFREY ALAN COLLINS, JULIE ANN JACKSON, JENNIFER SUE ALGER, ERICA RAE TIMMONS, BRYAN JORDAN COLLINS, and LOGAN NEIL COLLINS**, as tenants in common (individually a "Primary Beneficiary"), for no consideration, any interest Grantor owns at the last of Grantor's death in the following described real estate in Posey County, State of Indiana, to-wit:

**Parcel No. 1: Tax ID No. 65-14-09-800-008.000-019**

A part of Section 9, Township 7 South, Range 12 West, bounded as follows; Beginning at a point 60 rods West (W) of the Northeast (NE) corner of said Section and on the North line of said Section, thence West (W) 60 rods to a stake, thence South (S) parallel with east Section line 320 rods thence East (E) 60 rods to a stake on the Southwest (SW) corner of lands formerly owned by John J. Martin, thence North (N) 320 rods to beginning, containing 120 acres.

**EXCEPT**, for the following part of the South Half of Section 9, Township 7 South, Range 12 West of the Second Principal Meridian: Beginning at a sandrock marking the Southeast Corner of Elsie T. Aldrich's 120 acres as described in Deed Record 53, Page 526 at the Office of the Posey County Recorder, said sandrock being located by measuring with a bearing of N 89 degrees 49 minutes W, along the South line of the Southeast Quarter for 999.40 feet to the aforementioned place of beginning; thence continue N 89 degrees 49 minutes W, along the South line of said Southeast Quarter for 1003.26 feet to the Southwest corner of said Aldrich's 120 acre tract; thence N 0 degrees 01 minutes 47 seconds W, along the West line of said Aldrich's tract for 1333.29 feet to a point in center of the lower Mount Vernon-Evansville Road; thence N 86 degrees 53 minutes 26 seconds E, along the center of said road for 82.27 feet; thence N 86 degrees 39 minutes E, along the center of said road for 921.02 feet to the East line of said Aldrich's tract; thence S 0 degrees 04 minutes E, along the East line of said Aldrich's tract for 1394.79 feet to the place of beginning, containing 31.33 acres, more or less. After said exception, the real estate contains 88.67 acres, more or less.

Said exception was created by Warranty Deed recorded on December 27, 1976 and found at Deed Book 121 Page 88 in the Office of the Recorder for Posey County, Indiana.

**Sales Disclosure NOT Required**  
**Posey County Assessor**

**Parcel No. 2: Tax ID No. 65-14-09-400-008.001-019**

Part of the South Half of Section 9, Township 7 South, Range 12 West of the Second Principal Meridian, lying in Marrs Township, Posey County, Indiana and described as follows:

Beginning at a sandrock marking the Southeast Corner of Elsie T. Aldrich's 120 acres as described in Deed Record 53, Page 526 at the Office of Posey County Recorder, said sandrock being located by measuring with a bearing of N 89° 49' W, along the South line of the Southeast Quarter for 999.40 feet to the aforementioned place of beginning; thence continue N 89° 49' W, along the South line of said Southeast Quarter for 1003.26 feet to the Southwest corner of said Aldrich's 120 acre tract; thence N 0° 01' 47" W, along the West line of said Aldrich's tract for 1333.29 feet to a point in center of the Lower Mount Vernon-Evansville Road; thence N 86° 53' 26" E, along the center of said road for 82.37 feet; thence N 86° 39' E, along the center of said road for 921.02 feet to the East line of said Aldrich's tract; thence S 0° 04' E, along the East line of said Aldrich's tract for 1394.79 feet to the place of beginning, containing 31.33 acres, more or less.

**EXCEPT,**

Part of the Southeast Quarter of Section 9, Township 7 South, Range 12 West of the Second Principal Meridian Posey County, Indiana more particularly described as follows:

Beginning at a 3/4 inch iron pin in the center of Lower Mt. Vernon Road, said point being located by commencing at the Southwest corner of the Southeast Quarter of said Section 9, thence South 89 degrees 35 minutes 52 seconds East along the South line thereof a distance of 668.33 feet to the Southwest corner of Steven S. Burris property, thence North 0 degrees 21 minutes 39 seconds East along the West line thereof a distance of 1332.17 feet to the aforesaid place of beginning of this description, thence North 87 degrees 00 minutes 53 seconds East along the center of Lower Mt. Vernon Road a distance of 336.33 feet, thence South 3 degrees 28 minutes 02 seconds East a distance of 236.25 feet, thence South 87 degrees 33 minutes 54 seconds West a distance of 166.29 feet, thence North 5 degrees 08 minutes 43 seconds West a distance of 68.15 feet, thence South 89 degrees 42 minutes 54 seconds West a distance of 178.90 feet to the aforesaid West line of the Steven S. Burris property, thence North 0 degrees 21 minutes 39 seconds East along said West line a distance of 158.38 feet to the place of beginning, containing 1.55 acres more or less.

**Parcel No. 3: Tax ID No. 65-27-07-242-023.000-018**

Lot Twenty-eight (28), Section A, Park Ridge Addition to the City of Mt. Vernon, Indiana, as shown by the Plat recorded in Deed Record 82, Page 519 in the Office of Recorder of Posey County, Indiana.

If a Primary Beneficiary shall not survive the last of the Grantor's or is not in existence when the last of the Grantor's dies, then the interest transferred on the last of the Grantor's death to that predeceased Primary Beneficiary shall be distributed to the predeceased Primary Beneficiary's LDPS.

This transfer on death conveyance is made subject to all building and use restrictions, easements, mineral reservations and conveyances, and all other matters of record, and subject to all existing easements, public roads, rights of way, and all other matters discoverable by an ALTA/ACSM Land Title Survey, in addition to all real estate taxes and assessments which at such time of transfer on death conveyance constitutes a lien against the above-described real estate.

Grantor certifies that the sole purpose of this Warranty Deed is to implement a "Transfer on Death" registration of the real estate herein described pursuant to I.C. 32-17-14; that there is no consideration for this Warranty Deed; and therefore, the parties are exempt from filing a Sales Disclosure Form with the County Assessor, and County Auditor pursuant to I.C. §6-1.1-5.5, et seq.

Grantor, Steven S. Burris, certifies he is the same Steve S. Burris who was a grantee in the Warranty Deed recorded as Instrument No. 201503763 on October 23, 2015 in the Office of the Recorder for Posey County, Indiana.

By the execution and recording of this Transfer on Death Deed, Grantors revoke the Transfer on Death Deed signed by Grantors on July 11, 2018 and recorded July 11, 2018 in the office of the Recorder of Posey County, Indiana, as Instrument No. 201802167 for the reason said prior recorded deed failed to include an exception for Parcel 2.

IN WITNESS WHEREOF, Grantor has executed this Warranty Deed this 19 day  
of NOVEMBER, 2018.

Steven S. Burris

STEVEN S. BURRIS, a/k/a STEVE S.  
BURRIS and STEVEN SCOTT BURRIS

Mary Ann Burris


MARY ANN BURRIS

STATE OF INDIANA )  
COUNTY OF POSEY )

Before me, a Notary Public in and for said County and State, personally appeared **STEVEN S. BURRIS a/k/a STEVE S. BURRIS and STEVEN SCOTT BURRIS and MARY ANN BURRIS**, who acknowledged the execution of the foregoing Transfer on Death Deed, and who, having been duly sworn, stated that any representations therein contained are true.

Witness my hand and Notarial Seal this 19 day of November, 2018.

Notary Seal:



Amy Martin  
Notary Public

Printed Name: Amy Martin

A resident of Vanderburgh County, Indiana



Property Address: Parcel No. 1: Lower Mt. Vernon Rd., Mt. Vernon, IN 47620  
Parcel No. 2: Lower Mt. Vernon Rd., Mt. Vernon, IN 47620  
Parcel No. 3: 27 Park Ridge Dr., Mt. Vernon, IN 47620

Send Tax Duplicates to  
Grantee at: 27 Park Ridge Dr., Mt. Vernon, IN 47620

Tax Parcel No.: 65-14-09-800-008.000-019  
65-14-09-400-008.001-019  
65-27-07-242-023.000-018

This instrument was prepared by W. Trent Van Haaften, Attorney at Law, P.O. Box 1026, Mt. Vernon, IN 47620 based on information provided by the parties. The preparer makes no representations of warranties about the title, the legal description, or about any other matter and the parties hereto signify their assent to this disclaimer by the Grantor's execution and the Grantee's acceptance of the instrument.

I affirm, under penalties for perjury, that I have taken reasonable care to redact each Social Security Number in this document, unless required by law. /s W. Trent Van Haaften

Criteria: Party Name = BURRIS STEVEN

Last Indexed Date: 07/08/2024

Last Verified Date: 07/08/2024

RecDate	DocDate	DocNumber	DocType	Last Name	First Name	Party Type
01/02/2024	01/02/2024	202400043	TAX TITL...	BURRIS STEVEN SCOTT		GRANTOR
11/20/2018	11/19/2018	201803878	TRANSFER...	BURRIS STEVEN S		GRANTEE
11/20/2018	11/19/2018	201803878	TRANSFER...	BURRIS STEVEN S		GRANTOR
11/20/2018	11/19/2018	201803878	TRANSFER...	BURRIS STEVEN SCOTT		GRANTOR
07/11/2018	07/11/2018	201802167	TRANSFER...	BURRIS STEVEN S		GRANTEE
07/11/2018	07/11/2018	201802167	TRANSFER...	BURRIS STEVEN S		GRANTOR
07/11/2018	07/11/2018	201802167	TRANSFER...	BURRIS STEVEN SCOTT		GRANTOR
11/23/2015	11/12/2015	201504167	WARRANTY...	BURRIS STEVEN S		GRANTOR
11/12/2015	11/09/2015	201504029	WARRANTY...	BURRIS STEVEN S		GRANTOR
10/27/2015	10/16/2015	201503793	WARRANTY...	BURRIS STEVEN S		GRANTOR
10/27/2015	10/16/2015	201503787	WARRANTY...	BURRIS STEVEN S		GRANTOR
10/09/2015	10/02/2015	201503595	WARRANTY...	BURRIS STEVEN S		GRANTOR
10/09/2015	10/02/2015	201503593	WARRANTY...	BURRIS STEVEN S		GRANTOR
09/29/2015	09/09/2015	201503437	MINERAL ...	BURRIS STEVEN S		GRANTOR
09/29/2015	09/09/2015	201503436	WARRANTY...	BURRIS STEVEN S		GRANTOR

Results found: 44



Displaying page: 1 of 3



Criteria: Party Name = BURRIS STEVEN

Last Indexed Date: 07/08/2024

Last Verified Date: 07/08/2024

RecDate	DocDate	DocNumber	DocType	Last Name	First Name	Party Type
09/29/2015	09/16/2015	201503433	EASEMENT	BURRIS STEVEN S		GRANTOR
05/24/2013	05/23/2013	201302331	QUIT CLA...	BURRIS STEVEN S		GRANTEE
05/24/2013	05/23/2013	201302331	QUIT CLA...	BURRIS STEVEN SCOTT		GRANTOR
05/24/2013	05/23/2013	201302330	PERSONAL...	BURRIS STEVEN SCOTT		GRANTEE
09/15/2010	08/27/2010	201003235	RELEASE ...	BURRIS STEVEN		MORTGAGEE
08/26/2010	08/16/2010	201002890	EASEMENT	BURRIS STEVEN S		GRANTOR
08/12/2010	06/29/1992	201002716	POWER OF...	BURRIS STEVEN S		GRANTEE
07/13/2010		201002365	AFFIDAVI...	BURRIS STEVEN S		GRANTOR
10/11/2007	08/29/2007	200704510	EASEMENT	BURRIS STEVEN S		GRANTOR
06/27/2006	06/14/2005	200602832	LEASES	BURRIS STEVEN S		GRANTOR
01/27/1999	01/21/1999	199900496	RELEASE ...	BURRIS STEVEN S		MORTGAGEE
08/04/1998	07/24/1998	199804186	WARRANTY...	BURRIS STEVEN S		GRANTOR
07/14/1998	07/10/1998	199803813	WARRANTY...	BURRIS STEVEN S		GRANTEE
09/02/1997	08/29/1997	199704106	LEASES	BURRIS STEVEN S		GRANTOR
09/02/1997	08/29/1997	199704105	LEASES	BURRIS STEVEN S		GRANTOR

Results found: 44

Displaying page: 2 of 3

NEW  
SEARCHPRINT  
RESULTS



Criteria: Party Name = BURRIS STEVEN

Last Indexed Date: 07/08/2024

Last Verified Date: 07/08/2024

RecDate	DocDate	DocNumber	DocType	Last Name	First Name	Party Type
08/18/1997	08/14/1997	199703822	RELEASE ...	BURRIS STEVEN S		MORTGAGEE
07/15/1997	07/14/1997	199703257	MINERAL ...	BURRIS STEVEN S		GRANTEE
03/19/1991	03/14/1991	199101044	MORTGAGE...	BURRIS STEVEN S		MORTGAGOR
10/30/1989	06/30/1989	198904428	AGREEMEN...	BURRIS STEVEN S		GRANTOR
03/03/1988	03/02/1988	198800915	WARRANTY...	BURRIS STEVEN S		GRANTEE
01/29/1985	01/29/1985	198500375	AGREEMEN...	BURRIS STEVEN S		GRANTOR
03/24/1983	03/17/1983	198305805	MINERAL ...	BURRIS STEVEN S		GRANTOR
03/24/1983	03/17/1983	198305804	MINERAL ...	BURRIS STEVEN S		GRANTEE
07/22/1977	07/21/1977	197707559	WARRANTY...	BURRIS STEVEN SCOTT		GRANTOR
03/15/1977	03/14/1977	197705593	MORTGAGE...	BURRIS STEVEN S		MORTGAGOR
12/27/1976	12/22/1976	197604697	WARRANTY...	BURRIS STEVEN S		GRANTEE
09/20/1976	09/15/1976	197603452	WARRANTY...	BURRIS STEVEN SCOTT		GRANTEE
02/27/1976	01/21/1975	197600636	AGREEMEN...	BURRIS STEVEN SCOTT		GRANTEE
09/14/1971	08/25/1971	197102803	EASEMENT	BURRIS STEVEN S		GRANTOR

Results found: 44

Displaying page: 3 of 3

NEW  
SEARCHPRINT  
RESULTS



Criteria: Party Name = BURRIS MARY

Last Indexed Date: 07/08/2024

Last Verified Date: 07/08/2024

RecDate	DocDate	DocNumber	DocType	Last Name	First Name	Party Type
11/30/2023	10/31/2023	202303507	NOTICE	BURRIS MARY ANN		GRANTEE
01/30/2023	01/27/2023	202300338	WARRANTY...	BURRIS MARY ANN		GRANTOR
01/17/2023	01/12/2023	202300175	PARTIAL ...	BURRIS MARY ANN		GRANTEE
12/14/2021	12/08/2021	202105411	AFFIDAVI...	BURRIS MARY ANN		GRANTOR
02/10/2020	02/05/2020	202000540	LEASE AG...	BURRIS MARY ANN		GRANTOR
11/20/2018	11/19/2018	201803878	TRANSFER...	BURRIS MARY ANN		GRANTEE
11/20/2018	11/19/2018	201803878	TRANSFER...	BURRIS MARY ANN		GRANTOR
07/11/2018	07/11/2018	201802167	TRANSFER...	BURRIS MARY ANN		GRANTEE
07/11/2018	07/11/2018	201802167	TRANSFER...	BURRIS MARY ANN		GRANTOR
11/23/2015	11/12/2015	201504167	WARRANTY...	BURRIS MARY ANN		GRANTOR
11/12/2015	11/09/2015	201504029	WARRANTY...	BURRIS MARY ANN		GRANTOR
10/27/2015	10/16/2015	201503793	WARRANTY...	BURRIS MARY ANN		GRANTOR
10/27/2015	10/16/2015	201503787	WARRANTY...	BURRIS MARY ANN		GRANTOR
10/23/2015	10/16/2015	201503763	WARRANTY...	BURRIS MARY ANN		GRANTEE
10/09/2015	10/02/2015	201503595	WARRANTY...	BURRIS MARY ANN		GRANTOR

Results found: 47

Displaying page: 1 of 4





Criteria: Party Name = BURRIS MARY

Last Indexed Date: 07/08/2024

Last Verified Date: 07/08/2024

RecDate	DocDate	DocNumber	DocType	Last Name	First Name	Party Type
10/09/2015	10/02/2015	201503593	WARRANTY...	BURRIS MARY ANN		GRANTOR
10/05/2015	08/27/2015	201503519	PLAT	BURRIS MARY ANN		GRANTEE
09/29/2015	09/09/2015	201503438	AFFIDAVI...	BURRIS MARY ANN		GRANTOR
09/29/2015	09/09/2015	201503437	MINERAL ...	BURRIS MARY ANN		GRANTOR
09/29/2015	09/09/2015	201503436	WARRANTY...	BURRIS MARY ANN		GRANTOR
09/29/2015	09/16/2015	201503433	EASEMENT	BURRIS MARY ANN		GRANTOR
05/24/2013	05/23/2013	201302331	QUIT CLA...	BURRIS MARY ANN		GRANTEE
05/24/2013	05/23/2013	201302330	PERSONAL...	BURRIS MARY ANN		GRANTOR
08/03/2012	03/06/2012	201203181	LEASES	BURRIS MARY ANN		GRANTOR
09/15/2010	08/27/2010	201003235	RELEASE ...	BURRIS MARY ANN		MORTGAGEE
10/11/2007	08/29/2007	200704510	EASEMENT	BURRIS MARY A		GRANTOR
06/27/2006	06/14/2005	200602832	LEASES	BURRIS MARY A		GRANTOR
01/27/1999	01/21/1999	199900496	RELEASE ...	BURRIS MARY ANN		MORTGAGEE
08/04/1998	07/24/1998	199804186	WARRANTY...	BURRIS MARY ANN		GRANTOR
07/20/1998	07/14/1998	199803930	MORTGAGE...	BURRIS MARY ANN		MORTGAGOR

Results found: 47

Displaying page: 2 of 4

NEW  
SEARCHPRINT  
RESULTS



Criteria: Party Name = BURRIS MARY

Last Indexed Date: 07/08/2024

Last Verified Date: 07/08/2024

RecDate	DocDate	DocNumber	DocType	Last Name	First Name	Party Type
07/14/1998	07/10/1998	199803813	WARRANTY...	BURRIS MARY ANN		GRANTEE
08/18/1997	08/14/1997	199703822	RELEASE ...	BURRIS MARY ANN		MORTGAGEE
06/16/1995	06/16/1995	199516870	AFFIDAVI...	BURRIS MARY ANN		GRANTOR
03/19/1991	03/14/1991	199101044	MORTGAGE...	BURRIS MARY ANN		MORTGAGOR
10/30/1989	06/30/1989	198904428	AGREEMEN...	BURRIS MARY ANN		GRANTOR
03/03/1988	03/02/1988	198800915	WARRANTY...	BURRIS MARY ANN		GRANTEE
01/22/1987	01/18/1987	198700420	MISCELLA...	BURRIS MARY ANN		GRANTEE
01/29/1985	01/29/1985	198500375	AGREEMEN...	BURRIS MARY ANN		GRANTOR
04/06/1984	04/05/1984	198401742	MORTGAGE...	BURRIS MARY ANN		MORTGAGOR
03/24/1983	03/17/1983	198305805	MINERAL ...	BURRIS MARY ANN		GRANTOR
03/24/1983	03/17/1983	198305804	MINERAL ...	BURRIS MARY ANN		GRANTEE
07/22/1977	07/21/1977	197707559	WARRANTY...	BURRIS MARY ANN		GRANTOR
03/15/1977	03/14/1977	197705593	MORTGAGE...	BURRIS MARY ANN		MORTGAGOR
12/27/1976	12/22/1976	197604697	WARRANTY...	BURRIS MARY ANN		GRANTEE
09/20/1976	09/15/1976	197603452	WARRANTY...	BURRIS MARY ANN		GRANTEE

Results found: 47

Displaying page: 3 of 4

NEW  
SEARCHPRINT  
RESULTS

Criteria: Party Name = BURRIS MARY

Last Indexed Date: 07/08/2024

Last Verified Date: 07/08/2024

RecDate	DocDate	DocNumber	DocType	Last Name	First Name	Party Type
02/27/1976	01/21/1975	197600636	AGREEMEN...	BURRIS MARY ANN		GRANTEE
09/14/1971	08/25/1971	197102803	EASEMENT	BURRIS MARY ANN		GRANTOR

Results found: 47

Displaying page: 4 of 4





## Search Results for:

NAME: Burris, Steven (Super Search)



PARTY ROLE: Case Party  
REGION: Posey County, IN

Showing 1 results

Filter:

Case Details	Name	Birth Date	Role	Type	Status	File Date	Disposition Date
<a href="#">65C01-1402-MI-000046</a>	Burris, Steven S.		Plaintiff	Civil	Closed	02/04/2014	02/23/2016

[Subscribe Now](#) or [Login](#) to access detailed information.

*The data or information provided is based on information obtained from Indiana Courts, Clerks, Recorders, and Department of Revenue, and is not to be considered or used as an official record. Doxpop, LLC, the Division of State Court Administration, the Indiana Courts and Clerks of Court, the Indiana Recorders, and the Indiana Department of Revenue: 1) Do not warrant that the information is accurate or complete; 2) Make no representations regarding the identity of any persons whose names appear in the information; and 3) Disclaim any liability for any damages resulting from the release or use of the information. The user should verify the information by personally consulting the official record maintained by the court, clerk, recorder or Department of Revenue.*

Copyright © 2002-2024 Doxpop, llc. All Rights Reserved

Search Results for:

NAME: Burris, Mary (Super Search)



PARTY ROLE: Case Party  
REGION: All Doxpop Counties

Showing 184 results

Filter:

Case Details	Name	Birth Date	Role	Type	Status	File Date	Disposition Date
<a href="#">23C01-9307-DR-000147</a>	Burris (Brewer), May		Petitioner	Civil	Closed	03/17/2000	10/03/2001
<a href="#">82D03-1402-MF-00907</a>	Burris, Hilda Mae		Defendant	Civil	Closed	02/24/2014	05/01/2014
<a href="#">82D02-1401-FD-00154</a>	Burris, Hilda Mae	1961	Defendant	Criminal	Closed	01/31/2014	04/29/2014
<a href="#">82C01-1401-FD-00120</a>	Burris, Hilda Mae	1961	Defendant	Criminal	Closed	01/30/2014	01/31/2014
<a href="#">82D05-1308-CM-03441</a>	Burris, Hilda Mae	1961	Defendant	Criminal	Closed	08/13/2013	01/21/2014
<a href="#">82D06-1305-SC-05299</a>	Burris, Hilda Mae		Defendant	Civil	Closed	05/31/2013	04/23/2018
<a href="#">82D02-1109-FC-00963</a>	Burris, Hilda Mae	1961	Defendant	Criminal	Closed	09/02/2011	12/14/2012
<a href="#">82D05-1107-CM-04052</a>	Burris, Hilda Mae	1961	Defendant	Criminal	Closed	07/28/2011	10/22/2012
<a href="#">82D05-1104-IF-04751</a>	Burris, Hilda Mae	1961	Defendant	Citation	Closed	04/05/2011	06/08/2011
<a href="#">82D06-1007-SC-06243</a>	Burris, Hilda Mae		Defendant	Civil	Closed	07/14/2010	08/18/2010
<a href="#">82D06-1001-SC-00180</a>	Burris, Hilda Mae		Defendant	Civil	Closed	01/06/2010	02/02/2010
<a href="#">82D06-0910-SC-08848</a>	Burris, Hilda Mae		Defendant	Civil	Closed	10/12/2009	10/30/2009
<a href="#">82D05-0708-CM-05235</a>	Burris, Hilda Mae	1961	Defendant	Criminal	Closed	08/09/2007	12/20/2007
<a href="#">82D05-0312-IF-21196</a>	Burris, Hilda Mae	1961	Defendant	Citation	Closed	12/02/2003	12/16/2003
<a href="#">82D05-0311-IF-20565</a>	Burris, Hilda Mae	1961	Defendant	Citation	Closed	11/24/2003	12/05/2003
<a href="#">82D05-0305-IF-08893</a>	Burris, Hilda Mae	1961	Defendant	Citation	Closed	05/30/2003	06/17/2003
<a href="#">82D05-0110-IF-14076</a>	Burris, Hilda Mae	1961	Defendant	Citation	Closed	10/29/2001	01/15/2002
<a href="#">82D05-9601-IF-00104</a>	Burris, Hilda Mae	1961	Defendant	Citation	Closed	12/17/1995	06/17/1996
<a href="#">82C01-9411-CF-00726</a>	Burris, Hilda Mae	1961	Defendant	Criminal	Closed	11/11/1994	07/26/1995
<a href="#">82D05-9405-CM-02513</a>	Burris, Hilda Mae	1961	Defendant	Criminal	Closed	05/18/1994	05/23/1994
<a href="#">82D05-9405-CM-02345</a>	Burris, Hilda Mae	1961	Defendant	Criminal	Closed	05/05/1994	01/10/1995
<a href="#">82D05-9403-CM-01296</a>	Burris, Hilda Mae	1961	Defendant	Criminal	Closed	03/20/1994	03/31/1994

Case Details	Name 	Birth Date 	Role 	Type 	Status 	File Date 	Disposition Date 
<a href="#">82D05-9310-IF-10511</a>	Burris, Hilda Mae	1961	Defendant	Citation	Closed	10/19/1993	03/31/1994
<a href="#">82D05-9302-CM-00568</a>	Burris, Hilda Mae	1961	Defendant	Criminal	Closed	02/03/1993	02/03/1993
<a href="#">82D05-9302-IF-01045</a>	Burris, Hilda Mae	1961	Defendant	Citation	Closed	02/02/1993	05/11/1993
<a href="#">82D05-9207-IF-12044</a>	Burris, Hilda Mae	1961	Defendant	Citation	Closed	07/11/1992	08/03/1992
<a href="#">82D06-9112-SC-09885</a>	Burris, Hilda Mae		Defendant	Civil	Closed	12/04/1991	12/04/1991
<a href="#">18H01-1401-CM-000086</a>	Burris, Hope Mae	1992	Defendant	Criminal	Closed	01/17/2014	07/21/2014
<a href="#">69D01-1401-CM-000026</a>	Burris, Jessica Mae	1991	Defendant	Criminal	Closed	01/20/2014	07/16/2014
<a href="#">53C02-0509-FD-00573</a>	Burris, Lisa Mae	1983	Defendant	Criminal	Closed	09/19/2005	05/31/2006
<a href="#">53C02-0509-FD-00540</a>	Burris, Lisa Mae	1973	Defendant	Criminal	Closed	09/02/2005	05/31/2006
<a href="#">53C03-9802-SC-00481</a>	Burris, Lisa Mae		Defendant	Civil	Closed	02/03/1998	03/17/1998
<a href="#">49K03-0604-SC-001979</a>	Burris, Marietta		Plaintiff	Civil	Closed	04/21/2006	05/17/2006
<a href="#">34D03-0009-SC-003642</a>	Burris, Marietta		Defendant	Civil	Closed	09/27/2000	10/31/2000
<a href="#">34D03-9812-SC-003437</a>	Burris, Marietta		Defendant	Civil	Closed	12/03/1998	10/25/2006
<a href="#">34D03-9512-SC-002745</a>	Burris, Marietta		Defendant	Civil	Closed	12/11/1995	05/08/1996
<a href="#">34D03-9504-SC-000865</a>	Burris, Marietta		Defendant	Civil	Closed	04/28/1995	05/26/1995
<a href="#">34D03-9502-SC-000409</a>	Burris, Marietta		Defendant	Civil	Closed	02/22/1995	03/27/1995
<a href="#">49K05-9111-SC-009677</a>	BURRIS, MARIETTA		Defendant	Civil	Closed	11/26/1991	12/10/1991
<a href="#">49K06-9804-SC-003821</a>	Burris, Marietta L		Defendant	Civil	Open	04/28/1998	
<a href="#">49K06-1312-SC-005683</a>	Burris, Marietta L		Defendant	Civil	Closed	12/16/2013	04/30/2014
<a href="#">34D03-9404-SC-000863</a>	Burris, Marietta L		Defendant	Civil	Closed	04/27/1994	08/12/1994
<a href="#">15D01-1811-CC-000493</a>	BURRIS, MARILYN		Defendant	Civil	Closed	11/02/2018	04/26/2023
<a href="#">15D02-1206-MC-000258</a>	Burris, Marilyn		Defendant	Criminal	Closed	06/13/2012	06/14/2012
<a href="#">15C01-1205-MC-000194</a>	Burris, Marilyn	1942	Defendant	Criminal	Closed	05/03/2012	05/04/2012
<a href="#">58C01-0909-DR-000017</a>	Burris, Marilyn		Respondent	Civil	Closed	09/24/2009	12/29/2009
<a href="#">15D02-0712-CT-000011</a>	Burris, Marilyn		Defendant	Civil	Closed	12/18/2007	01/12/2009
<a href="#">49F31-0409-IF-170750</a>	Burris, Marilyn	1950	Defendant	Citation	Closed	09/20/2004	09/21/2004
<a href="#">49K03-9406-SC-002494</a>	Burris, Marilyn		Plaintiff	Civil	Closed	06/09/1994	10/05/1994
<a href="#">15D02-1112-SC-001084</a>	Burris, Marilyn K.		Defendant	Civil	Closed	12/12/2011	02/27/2012

Case Details	Name	Birth Date	Role	Type	Status	File Date	Disposition Date
<a href="#">15C01-0107-CP-000124</a>	Burris, Marilyn Kay		Defendant	Civil	Closed	07/10/2001	01/04/2002
<a href="#">49K05-0009-SC-007017</a>	BURRIS, MARLENE		Defendant	Civil	Closed	09/07/2000	07/25/2002
<a href="#">73D02-9801-SC-000023</a>	Burris, Marlene		Defendant	Civil	Closed	01/08/1998	04/07/1998
<a href="#">21D01-9509-CP-000241</a>	Burris, Marlene		Defendant	Civil	Closed	09/25/1995	09/25/1995
<a href="#">49K01-9804-SC-03416</a>	Burris Marlyn & Russell		Defendant	Civil	Closed	04/23/1998	04/23/1998
<a href="#">82D01-2405-EV-003275</a>	Burris, Mary		Defendant	Civil	Open	05/15/2024	
<a href="#">49C01-2301-PL-002177</a>	Burris, Mary		Defendant	Civil	Closed	01/18/2023	05/08/2023
<a href="#">82D05-1801-SC-000086</a>	Burris, Mary		Defendant	Civil	Closed	01/08/2018	03/14/2018
<a href="#">15C01-1611-PL-000070</a>	Burris, Mary		Plaintiff	Civil	Closed	11/02/2016	05/29/2018
<a href="#">15C01-1609-EU-000045</a>	Burris, Mary		Personal Representative	Civil	Closed	09/09/2016	07/02/2019
<a href="#">82D07-1605-SC-004460</a>	Burris, Mary		Defendant	Civil	Closed	05/31/2016	07/29/2016
<a href="#">82D01-1510-SC-010110</a>	Burris, Mary		Defendant	Civil	Closed	10/13/2015	12/23/2015
<a href="#">49K08-1506-SC-004503</a>	Burris, Mary		Defendant	Civil	Closed	06/04/2015	07/09/2015
<a href="#">82D06-1404-SC-04250</a>	Burris, Mary		Defendant	Civil	Closed	04/21/2014	08/07/2014
<a href="#">02D03-1403-SC-005135</a>	Burris, Mary		Defendant	Civil	Closed	03/26/2014	03/06/2019
<a href="#">02D01-1206-SC-010854</a>	Burris, Mary		Defendant	Civil	Closed	06/15/2012	07/25/2012
<a href="#">02D01-1203-SC-004057</a>	Burris, Mary		Defendant	Civil	Closed	03/14/2012	04/26/2012
<a href="#">32D04-1004-CC-000071</a>	Burris, Mary		Defendant	Civil	Closed	04/15/2010	10/06/2010
<a href="#">82D06-0909-SC-08406</a>	Burris, Mary		Defendant	Civil	Closed	09/25/2009	08/08/2017
<a href="#">15C01-0902-TR-000001</a>	Burris, Mary		Trustee	Civil	Closed	02/09/2009	12/02/2010
<a href="#">82D05-0810-IF-15624</a>	Burris, Mary	1967	Defendant	Citation	Closed	10/09/2008	11/25/2008
<a href="#">15C01-0807-TR-000002</a>	Burris, Mary		Trustee	Civil	Closed	07/14/2008	12/28/2012
<a href="#">15C01-0807-TR-000002</a>	Burris, Mary		Trustee	Civil	Closed	07/14/2008	12/28/2012
<a href="#">15C01-0807-TR-000002</a>	Burris, Mary		Trustee	Civil	Closed	07/14/2008	12/28/2012
<a href="#">15C01-0807-TR-000002</a>	Burris, Mary		Trustee	Civil	Closed	07/14/2008	12/28/2012
<a href="#">15C01-0802-ES-000006</a>	Burris, Mary		Personal Representative	Civil	Closed	02/14/2008	07/12/2011
<a href="#">02D01-0802-SC-002757</a>	Burris, Mary		Defendant	Civil	Closed	02/12/2008	03/11/2008

Case Details	Name	Birth Date	Role	Type	Status	File Date	Disposition Date
<a href="#">42D01-0702-DR-000016</a>	Burris, Mary		Petitioner	Civil	Closed	02/12/2007	02/12/2007
<a href="#">02D01-0611-SC-021914</a>	Burris, Mary		Defendant	Civil	Closed	11/27/2006	12/22/2006
<a href="#">82D06-0511-SC-09873</a>	Burris, Mary		Defendant	Civil	Closed	11/18/2005	01/04/2006
<a href="#">82D06-0509-SC-08210</a>	Burris, Mary		Defendant	Civil	Closed	09/30/2005	11/03/2005
<a href="#">82D06-0503-SC-02000</a>	Burris, Mary		Defendant	Civil	Closed	03/01/2005	03/01/2005
<a href="#">15C01-0502-ES-000008</a>	Burris, Mary		Personal Representative	Civil	Closed	02/16/2005	01/03/2014
<a href="#">15C01-0501-TR-000002</a>	Burris, Mary		Trustee	Civil	Closed	01/12/2005	10/02/2007
<a href="#">15C01-0411-ES-000053</a>	Burris, Mary		Personal Representative	Civil	Closed	11/10/2004	09/01/2009
<a href="#">49D08-0410-GU-002391</a>	Burris, Mary		Incapacitated Adult/Child	Civil	Closed	10/19/2004	10/19/2004
<a href="#">49K07-0409-SC-03973</a>	Burris, Mary		Defendant	Civil	Closed	09/07/2004	05/19/2022
<a href="#">09C01-0311-ES-000014</a>	Burris, Mary		Petitioner	Civil	Closed	11/24/2003	03/17/2004
<a href="#">49K01-0301-SC-00768</a>	Burris, Mary		Defendant	Civil	Closed	01/16/2003	03/11/2003
<a href="#">15D01-0109-SC-001142</a>	Burris, Mary		Plaintiff	Civil	Closed	09/14/2001	11/21/2001
<a href="#">03D02-9912-SC-004072</a>	Burris, Mary		Defendant	Civil	Closed	12/23/1999	02/17/2000
<a href="#">09C01-9708-DR-000180</a>	Burris, Mary		Petitioner	Civil	Closed	08/28/1997	11/10/1997
<a href="#">49K06-9705-SC-005024</a>	Burris, Mary		Defendant	Civil	Closed	05/28/1997	07/30/1997
<a href="#">49K06-9602-SC-002045</a>	Burris, Mary		Defendant	Civil	Closed	02/21/1996	03/19/1996
<a href="#">82D06-9501-SC-00090</a>	Burris, Mary		Defendant	Civil	Closed	01/05/1995	01/25/1995
<a href="#">41D02-9407-SC-001682</a>	Burris, Mary		Defendant	Civil	Closed	07/14/1994	10/07/1994
<a href="#">82D06-9112-SC-10425</a>	Burris, Mary		Defendant	Civil	Closed	12/19/1991	07/28/1992
<a href="#">41D02-9102-SC-000309</a>	Burris, Mary		Defendant	Civil	Closed	02/22/1991	11/01/1991
<a href="#">03D02-8907-SC-001226</a>	Burris, Mary		Defendant	Civil	Closed	07/07/1989	08/22/1989
<a href="#">09D02-1609-MF-000048</a>	Burris, Mary A		Defendant	Civil	Closed	09/13/2016	03/16/2017
<a href="#">41D04-1503-DR-000173</a>	Burris, Mary A		Respondent	Civil	Closed	03/23/2015	10/30/2015
<a href="#">09D01-1110-SC-001103</a>	Burris, Mary A		Defendant	Civil	Closed	10/13/2011	03/13/2013
<a href="#">02D01-1107-SC-013513</a>	Burris, Mary A		Defendant	Civil	Closed	07/22/2011	08/24/2011
<a href="#">02D04-0908-IF-011944</a>	Burris, Mary A	1965	Defendant	Citation	Closed	08/17/2009	09/28/2009
<a href="#">30D02-0812-IF-011400</a>	Burris, Mary A	1965	Defendant	Citation	Closed	12/16/2008	02/20/2009

Case Details	Name 	Birth Date 	Role 	Type 	Status 	File Date 	Disposition Date 
<a href="#">50D02-0810-IF-005468</a>	Burris, Mary A	1965	Defendant	Citation	Closed	10/01/2008	12/31/2008
<a href="#">89C01-0807-MI-000015</a>	Burris, Mary A.		Defendant	Civil	Closed	07/08/2008	07/21/2008
<a href="#">18H01-0708-IF-003463</a>	Burris, Mary A	1965	Defendant	Citation	Closed	08/30/2007	10/18/2007
<a href="#">82D06-0512-SC-10251</a>	Burris, Mary A		Defendant	Civil	Closed	12/08/2005	01/13/2006
<a href="#">09D02-0303-IF-000579</a>	Burris, Mary A.	1955	Defendant	Citation	Closed	03/17/2003	03/18/2003
<a href="#">46D03-0004-IF-002217</a>	Burris, Mary A	1965	Defendant	Citation	Closed	04/11/2000	04/11/2000
<a href="#">09D01-9809-SC-000987</a>	Burris, Mary A.		Defendant	Civil	Closed	09/02/1998	10/05/1998
<a href="#">03D02-9610-IF-008326</a>	Burris, Mary A	1957	Defendant	Citation	Closed	10/17/1996	12/20/1996
<a href="#">03D02-9608-IF-006151</a>	Burris, Mary A	1957	Defendant	Citation	Closed	08/25/1996	09/23/1996
<a href="#">14C01-9312-ES-000096</a>	Burris, Mary A		Decedent	Civil	Closed	12/07/1993	05/12/1999
<a href="#">03D02-9308-CM-001113</a>	Burris, Mary A		Defendant	Criminal	Closed	08/23/1993	09/26/1994
<a href="#">02D01-1903-CB-000029</a>	Burris, Mary Ann		Plaintiff	Other	Closed	03/18/2019	03/18/2019
<a href="#">02D02-1503-SC-004930</a>	Burris, Mary Ann		Defendant	Civil	Closed	03/30/2015	11/02/2015
<a href="#">65C01-1402-MI-000046</a>	Burris, Mary Ann		Plaintiff	Civil	Closed	02/04/2014	02/23/2016
<a href="#">02D01-1109-SC-016833</a>	Burris, Mary Ann		Defendant	Civil	Closed	09/07/2011	10/21/2011
<a href="#">02D01-1105-SC-007925</a>	Burris, Mary Ann		Defendant	Civil	Closed	05/10/2011	06/16/2011
<a href="#">02D01-1104-SC-006968</a>	Burris, Mary Ann		Defendant	Civil	Closed	04/26/2011	06/27/2011
<a href="#">04C01-0907-SC-000072</a>	Burris, Mary Ann		Plaintiff	Civil	Closed	07/24/2009	07/24/2009
<a href="#">02D01-0701-SC-001011</a>	Burris, Mary Ann		Defendant	Civil	Closed	01/16/2007	02/23/2007
<a href="#">04C01-0701-SC-000003</a>	Burris, Mary Ann		Plaintiff	Civil	Closed	01/10/2007	04/20/2021
<a href="#">45D05-2107-PL-000562</a>	Burris, Mary B.		Defendant	Civil	Closed	07/19/2021	12/23/2021
<a href="#">82D05-9305-SC-04215</a>	Burris, Mary Beth		Defendant	Civil	Closed	05/25/1993	05/25/1993
<a href="#">82D06-9305-SC-04215</a>	Burris, Mary Beth		Defendant	Civil	Closed	05/25/1993	11/22/1993
<a href="#">82D04-9301-DR-00058</a>	Burris, Mary Beth		Petitioner	Civil	Closed	01/14/1993	04/07/1993
<a href="#">42D02-8806-DR-117</a>	BURRIS, MARY BETH		Respondent	Civil	Closed	06/22/1988	07/15/2021
<a href="#">49K01-9308-SC-07028</a>	Burris, Mary C		Defendant	Civil	Closed	08/16/1993	09/29/2008
<a href="#">49D01-2004-CC-013962</a>	BURRIS, MARY E		Defendant	Civil	Closed	04/15/2020	09/13/2020
<a href="#">32D02-1506-SC-001647</a>	BURRIS, MARY E		Defendant	Civil	Closed	06/25/2015	10/19/2015

Case Details	Name	Birth Date	Role	Type	Status	File Date	Disposition Date
<a href="#">32D01-0306-EU-000082</a>	Burris, Mary E		Petitioner	Civil	Closed	06/19/2003	06/15/2006
<a href="#">03C01-8901-DR-000087</a>	Burris, Mary E		Petitioner	Civil	Closed	01/19/1989	05/08/1989
<a href="#">29D03-1311-TR-000390</a>	Burris, Mary Eileen		Settlor	Civil	Closed	11/15/2013	11/25/2013
<a href="#">41D01-1110-EU-000307</a>	Burris, Mary Elizabeth		Decedent	Civil	Closed	10/17/2011	04/23/2014
<a href="#">28C01-2203-EU-000010</a>	Burris, Mary F		Decedent	Civil	Closed	03/23/2022	02/07/2023
<a href="#">41D01-9101-DR-000023</a>	Burris, Mary F		Petitioner	Civil	Closed	01/24/1991	06/14/1991
<a href="#">30D01-0511-MF-000842</a>	Burris, Mary I		Defendant	Civil	Closed	11/17/2005	04/21/2006
<a href="#">15D01-1104-CT-000014</a>	Burris, Mary J		Defendant	Civil	Closed	04/08/2011	08/24/2012
<a href="#">31D01-0606-IF-001201</a>	Burris, Mary J	1943	Defendant	Citation	Closed	06/02/2006	07/03/2006
<a href="#">15C01-0505-PL-000026</a>	Burris, Mary J.		Defendant	Civil	Closed	05/10/2005	10/02/2007
<a href="#">82D06-0410-SC-09790</a>	Burris, Mary J		Defendant	Civil	Closed	10/18/2004	04/15/2008
<a href="#">82D06-0408-SC-07838</a>	Burris, Mary J		Defendant	Civil	Closed	08/25/2004	09/07/2004
<a href="#">31D01-0011-IF-003302</a>	Burris, Mary J	1943	Defendant	Citation	Closed	11/20/2000	01/10/2001
<a href="#">82D05-2308-IF-005395</a>	BURRIS, MARY L	1967	Defendant	Citation	Closed	08/10/2023	01/11/2024
<a href="#">82D05-2102-IF-000891</a>	BURRIS, MARY L	1967	Defendant	Citation	Closed	02/24/2021	04/22/2021
<a href="#">82D05-1006-CM-03937</a>	Burris, Mary L	1967	Defendant	Criminal	Closed	06/30/2010	08/16/2010
<a href="#">49K01-0703-SC-02080</a>	Burris, Mary L		Defendant	Civil	Closed	02/26/2007	04/30/2008
<a href="#">82CL 2276</a>	Burris, Mary L		Defendant	Civil	Closed	04/14/1982	04/14/1982
<a href="#">18C01-1503-EM-000054</a>	Burris, Mary Lou		Decedent	Civil	Closed	03/19/2015	03/20/2015
<a href="#">82D06-2309-CM-005887</a>	Burris, Mary Louise	1967	Defendant	Criminal	Closed	09/22/2023	01/11/2024
<a href="#">82D06-2209-CM-005240</a>	Burris, Mary Louise	1967	Defendant	Criminal	Closed	09/07/2022	11/04/2022
<a href="#">82D05-1210-CM-05054</a>	Burris, Mary Louise	1967	Defendant	Criminal	Closed	10/30/2012	10/30/2012
<a href="#">82D05-1110-CM-05358</a>	Burris, Mary Louise	1967	Defendant	Criminal	Closed	10/12/2011	02/05/2013
<a href="#">82D06-0812-SC-11236</a>	Burris, Mary Louise		Defendant	Civil	Closed	12/26/2008	01/27/2009
<a href="#">82D05-0609-CM-07013</a>	Burris, Mary Louise	1967	Defendant	Criminal	Closed	09/15/2006	10/26/2006

Case Details	Name	Birth Date	Role	Type	Status	File Date	Disposition Date
<a href="#">82D05-0306-CM-03702</a>	Burris, Mary Louise	1967	Defendant	Criminal	Closed	06/06/2003	03/09/2004
<a href="#">41D03-9908-DR-000053</a>	Burris, Mary Louise		Petitioner	Civil	Closed	08/04/1999	10/18/1999
<a href="#">82D06-9705-SC-04626</a>	Burris, Mary Louise		Defendant	Civil	Closed	05/12/1997	05/23/1997
<a href="#">82D06-9604-SC-03895</a>	Burris, Mary Louise		Defendant	Civil	Closed	04/25/1996	06/13/1996
<a href="#">82D05-9408-IF-06629</a>	Burris, Mary Louise	1967	Defendant	Citation	Closed	08/29/1994	09/19/1994
<a href="#">82D05-9307-CM-03788</a>	Burris, Mary Louise	1967	Defendant	Criminal	Closed	07/29/1993	11/23/1994
<a href="#">48C05-1912-SC-003596</a>	BURRIS, MARY LYNN		Defendant	Civil	Closed	12/19/2019	02/11/2020
<a href="#">26D01-0308-IF-005539</a>	Burris, Mary S	1969	Defendant	Citation	Closed	08/25/2003	10/30/2003
<a href="#">11D01-0209-IF-003116</a>	Burris, Mary S	1969	Defendant	Citation	Closed	09/05/2002	09/06/2002
<a href="#">53C05-9301-CP-00011</a>	Burris, Maureen T.		Defendant	Civil	Closed	01/07/1993	05/30/1995
<a href="#">49K01-1009-SC-10364</a>	Burris-Russell, Marilyn		Defendant	Civil	Closed	09/28/2010	10/19/2010
<a href="#">49F31-0011-IF-204285</a>	Burris Russell, Marilynn B	1955	Defendant	Citation	Closed	11/09/2000	11/22/2000
<a href="#">49F31-0009-IF-170736</a>	Burris-Russell, Marilynn B	1955	Defendant	Citation	Closed	09/27/2000	10/13/2000
<a href="#">49F31-0004-IF-065774</a>	Burris-Russell, Marilynn B	1955	Defendant	Citation	Closed	04/19/2000	05/28/2000
<a href="#">84E04-9804-SC-002079</a>	Burris, Wanda Mae		Defendant	Civil	Closed	04/28/1998	04/07/2003
<a href="#">49K01-9511-SC-10020</a>	Burris Warren & Burris Marilyn		Defendant	Civil	Closed	11/08/1995	09/29/2008
<a href="#">49K01-9412-SC-10340</a>	Burris Warren & Mary		Defendant	Civil	Closed	12/12/1994	12/12/1994
<a href="#">49K02-1203-SC-001494</a>	KEVIN L BURRIS & MARY E POSEY-BURRIS		Defendant	Civil	Closed	03/22/2012	08/21/2014
<a href="#">82D06-0303-SC-02241</a>	Long Burris, Mary		Defendant	Civil	Open	03/19/2003	
<a href="#">87D02-9502-CM-000092</a>	Long (Burris), Mary L.	1967	Defendant	Criminal	Closed	03/22/1995	02/12/1996
<a href="#">45D05-2107-PL-000562</a>	Mary B. Burrus nka Mary B. Burris		Defendant	Civil	Closed	07/19/2021	12/23/2021



Case Details	Name	Birth Date	Role	Type	Status	File Date	Disposition Date
<a href="#">45D05-2107-PL-000562</a>	Mary B. Howard aka Mary B. Burris aka Mary B.burrus		Defendant	Civil	Closed	07/19/2021	12/23/2021
<a href="#">45D05-2107-PL-000562</a>	Mary B. Howard aka Mary B. Burrus aka Mary B. Burris		Defendant	Civil	Closed	07/19/2021	12/23/2021
<a href="#">49K06-9001-SC-001374</a>	Mary Pullium Aka Burris		Defendant	Civil	Open	01/24/1990	
<a href="#">49K05-0706-SC-004771</a>	PAMELA K. BURRIS AND MADELINE MAY FOWLER		Defendant	Civil	Closed	06/21/2007	03/04/2009
<a href="#">49K02-1203-SC-001560</a>	POSEY-BURRIS, MARY		Defendant	Civil	Closed	03/22/2012	06/04/2013

[Subscribe Now](#) or [Login](#) to access detailed information.

The data or information provided is based on information obtained from Indiana Courts, Clerks, Recorders, and Department of Revenue, and is not to be considered or used as an official record. Doxpop, LLC, the Division of State Court Administration, the Indiana Courts and Clerks of Court, the Indiana Recorders, and the Indiana Department of Revenue: 1) Do not warrant that the information is accurate or complete; 2) Make no representations regarding the identity of any persons whose names appear in the information; and 3) Disclaim any liability for any damages resulting from the release or use of the information. The user should verify the information by personally consulting the official record maintained by the court, clerk, recorder or Department of Revenue.

Copyright © 2002-2024 Doxpop, Ilc. All Rights Reserved