



Property Information

Request Information

Update Information

File#:	BS-X01567-9846190388	Requested Date:	02/14/2024	Update Requested:
Owner:	DAVID TEWS	Branch:		Requested By:
Address 1:	211 SPARTA MOUNTAIN RD	Date Completed:		Update Completed:
Address 2:		# of Jurisdiction(s):		
City, State Zip:	OAK RIDGE, NJ	# of Parcel(s):	1	

Notes

CODE VIOLATIONS Per Jefferson Township Department of Zoning there are no Code Violation cases on this property.
Collector: Jefferson Township
Payable Address: 1033 Weldon Road, Lake Hopatcong, NJ 07849
Business# (973) 208-6124

PERMITS Per Jefferson Township Department of Building there are no Open/Pending/Expired permits on this property
Collector: Jefferson Township
Payable Address: 1033 Weldon Road, Lake Hopatcong, NJ 07849
Business# (973) 208-6124

SPECIAL ASSESSMENTS Per Jefferson Township Department of Finance there are no Special Assessments/liens on the property.
Collector: Jefferson Township
Payable Address: 1033 Weldon Road, Lake Hopatcong, NJ 07849
Business# (973) 208-6124

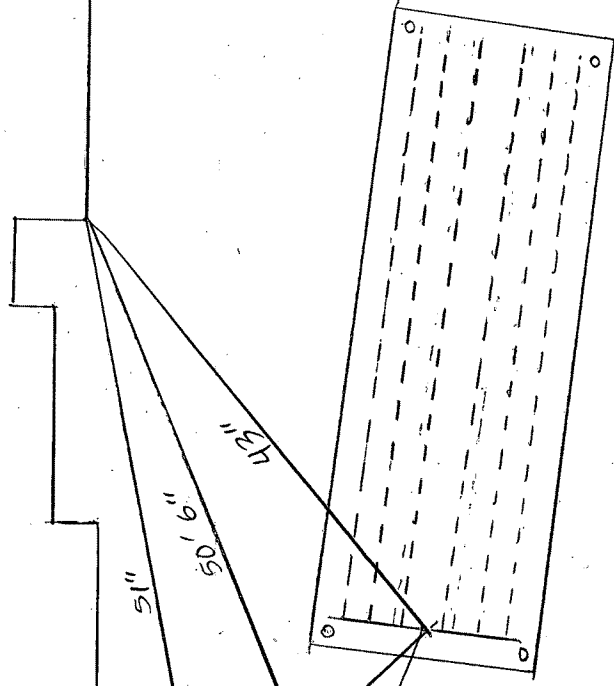
DEMOLITION NO

UTILITIES Water & Sewer
This property is on a community water and sewer. All houses go to the shared well and septic system.
Garbage
GARBAGE PRIVATE HAULER WITH LIEN STATUS AND BALANCE UNKNOWN

As Built Drawing of Septic System Block 447 Lot 3.01

RECEIVED
AUG 27 1998
JEFFERSON TOWNSHIP
HEALTH DEPARTMENT

Dwelling Block 447 Lot 3.01



1000 gallon tank

1000 gallon pump tank

(Pm)
RD/DT/FC

SERIAL # 14957

DWR-133
(6/97)

STATE OF NEW JERSEY
DEPARTMENT OF ENVIRONMENTAL PROTECTION
TRENTON, NJ

Mail to
NJDEP
Bureau of Water Allocation
P.O. Box 426
Trenton, NJ 08625-0426

PERMIT TO DRILL WELL

14 Permit No. 2236611

VALID ONLY AFTER APPROVAL BY THE D.E.P.

COORD #: 22.33.771

Property Owner [Redacted]
Address 34 HORSE SHOE DRIVE
JEFFERSON, NJ 07438
Name of Facility NEW HOME
Address SPARTA MT. ROAD
JEFFERSON TWP.

Driller DUNN & DUNN, INC
Address P.O. Box 7189
SUSSEX NJ 07461

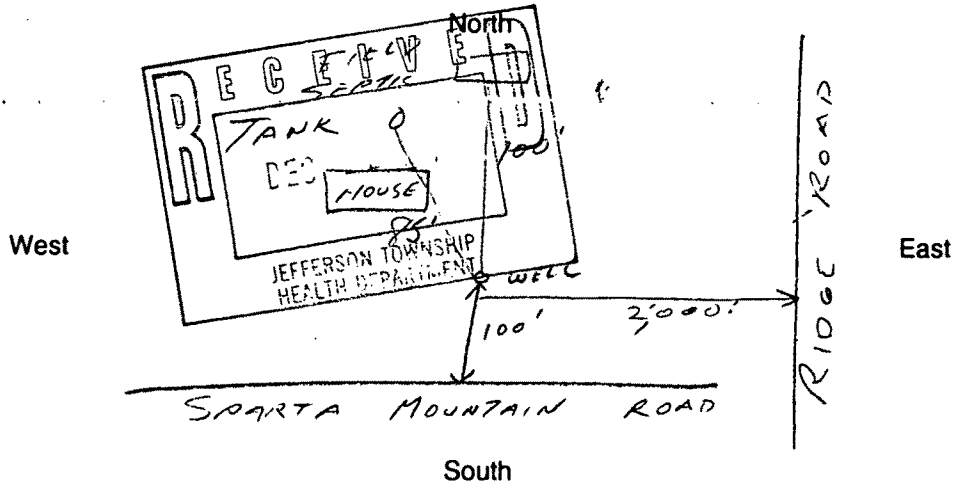
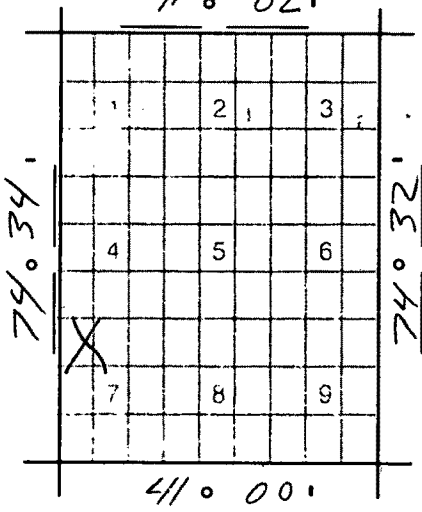
Diameter of Well	6 Inches	Proposed Depth of Well	200 Feet
Proposed Capacity of Pump	.5 GPM	Method of Drilling (cable-tool, Rotary, etc.)	ROTARY
Use of Well (See Reverse)	DOMESTIC - NEW		
Drinking Water Supply?	✓	yes (see # 6 on reverse)	no

LOCATION OF WELL

Lot #	Block #	Municipality	County
3.01	447	JEFFERSON	MORRIS

Draw sketch showing distance and location of well site to nearest public roads, streets, components of the nearest sewage disposal system, etc.

State Atlas Map No. 22
41.021



SEE REVERSE SIDE FOR IMPORTANT PROVISIONS AND REGULATIONS PERTAINING TO THIS PERMIT. APPROVAL OF THIS PERMIT IS MADE SUBJECT TO ACCEPTANCE OF AND COMPLIANCE WITH THE FOLLOWING ADDITIONAL CONDITIONS.

- DOMESTIC/PUBLIC NON-COMMUNITY/NON-PUBLIC Water Supply Wells shall comply with N.J.A.C. 7:10-12.1 et seq.
- PUBLIC COMMUNITY Water Supply Wells shall obtain construction and operation permits from the Bureau of Sale Drinking Water in accordance with N.J.A.C. 7:10-11.1 et seq.
- CLOSED LOOP GEOTHERMAL - see attached conditions.
- OPEN LOOP GEOTHERMAL HEAT PUMP WELLS - Wells must be a minimum of 50 feet apart and the water must be returned to the same aquifer as the production well.
- INDUSTRIAL SUPPLY - A physical connection control permit shall be obtained pursuant to the provisions of N.J.A.C. 7:10-10.1 et seq.
- IRRIGATION SUPPLY - A physical connection control permit may be required pursuant to the provisions of N.J.A.C. 7:10-10.1 et seq.
- REPLACEMENT WELL - Existing well must be sealed by a certified New Jersey licensed well driller upon abandonment.
- IRRIGATION PURPOSES ONLY TEST PURPOSES ONLY
- PINELANDS - Well must be drilled and cased to a minimum depth of 100' unless the provisions of N.J.A.C. 7:50-6.84 (a)4.v. are met.
- MINIMUM distance requirements as per N.J.A.C. 7:10-12.12 have not been met - see attached additional condition(s).
- The well shall be equipped with a totalizing flow meter per N.J.A.C. 7:19-2 et seq.

This Space for Approval Stamp

WELL PERMIT APPROVED
N.J.D.E.P.
DEC 10 1997
BUREAU OF WATER ALLOCATION

In compliance with N.J.S.A. 58:4A-14, application is made for a permit to drill a well as described above.

Date Dec. 5, 1997 Signature of Driller [Signature] Registration No. J0627
Signature of Property [Redacted]

USE OF WELL:	Agricultural/Horticultural	Livestock
	Domestic	Non-Public
	Fire Protection	Public Community Water Supply
	Geothermal Closed Loop	Public Non-Community Water System
	Geothermal Open Loop	Replacement Type of Well (Specify)
	Industrial	Test
	Irrigation	

Make Checks Payable to: **"TREASURER - STATE OF NEW JERSEY"**

In accepting this permit the Owner and Driller agree to abide by the following terms and conditions:

1. This permit conveys no rights, either expressed or implied, to divert water.
2. Well permits, submitted incomplete and/or illegible will be returned without approval for modification.
3. **If the pump capacity applied for is less than 70 gpm, no subsequent increase to 70 gpm or more shall be made without prior approval of the Bureau of Water Allocation.**
4. In the event this well is abandoned, the Owner or Well Driller shall assume full responsibility for filling and sealing it in a manner satisfactory to the Bureau in accordance with provisions N.J.S.A. 58:4A-4.1 and applicable regulations.
5. This permit will be valid for one (1) year from date of approval. Department must be notified in writing of permit cancellation.
6. Drinking Water Supplies must be classified as either:
 - a. **Domestic** (private household)
 - b. **Non-Public Water Supply** (Other Than Domestic Supply)
 - c. **Public Community Water Supply** — at least 15 service connections or serves at least 25 individuals daily (municipal supply, community well, mobile home parks, etc.)
 - d. **Public Non-Community Water Supply** (campgrounds, restaurants, hospitals, etc.)
7. A well record must be submitted by the well driller to the Bureau of Water Allocation within ninety (90) days after the well is completed.
8. This permit is NONTRANSFERABLE.
9. All wells to be used as a drinking water supply should be tested in accordance with the requirements of the appropriate county/municipal Health Department.
10. If the use of the well is to be changed, a well permit for the proposed use of the well may be required for review and approval. The existing well permit number must be referenced on the application form.

SERIAL # 18652

DWR-133
(6/97)

STATE OF NEW JERSEY
DEPARTMENT OF ENVIRONMENTAL PROTECTION
TRENTON, NJ

Mail to
NJDEP
Bureau of Water Allocation
P.O. Box 426
Trenton, NJ 08625-0426

Permit No. 2236752

PERMIT TO DRILL WELL

VALID ONLY AFTER APPROVAL BY THE D.E.P.

COORD #: 22.33.771

Property Owner [REDACTED]
Address 34 HORSE SHOE DRIVE
JEFFERSON, NJ 07438
Name of Facility NEW HOME
Address SPARTA MT. ROAD
JEFFERSON TWP.

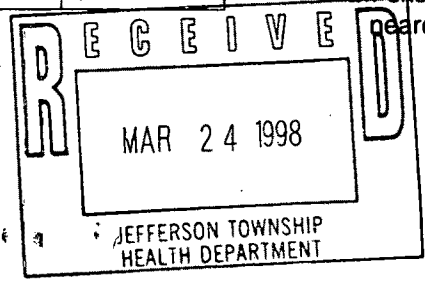
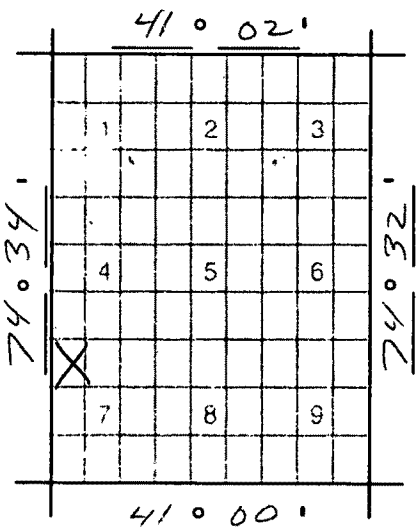
Driller Dunn & Dunn, Inc.
Address P.O. BOX 7189
SUSSEX NJ 07461

Diameter of Well	6 Inches	Proposed Depth of Well	200 Feet
Proposed Capacity of Pump	5 GPM	Method of Drilling (cable-tool, Rotary, etc.)	ROTARY
Use of Well (See Reverse)	DOMESTIC - NEW		
Drinking Water Supply?	<input checked="" type="checkbox"/>	yes (see # 6 on reverse)	no

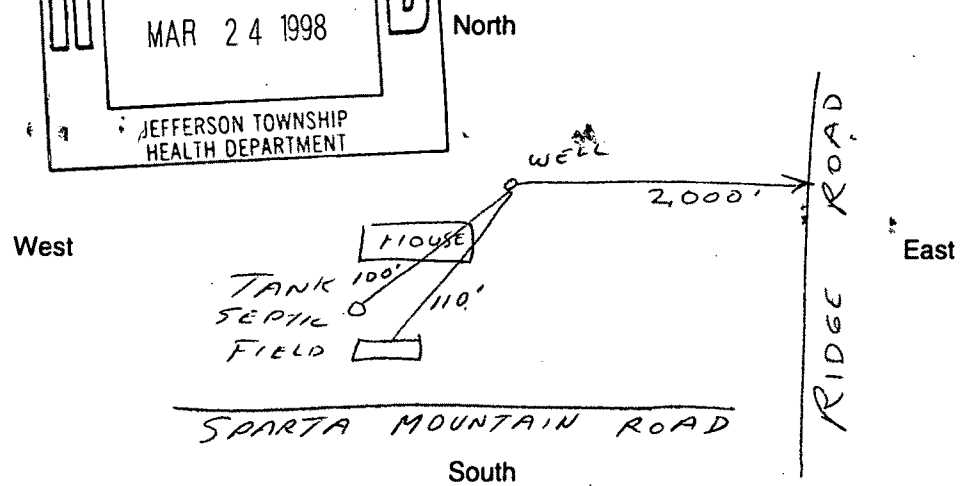
LOCATION OF WELL

Lot #	Block #	Municipality	County
3.01	447	JEFFERSON	MORRIS

State Atlas Map No. 22



Draw sketch showing distance and location of well site to nearest public roads, streets, components of the nearest sewage disposal system, etc.



SEE REVERSE SIDE FOR IMPORTANT PROVISIONS AND REGULATIONS PERTAINING TO THIS PERMIT. APPROVAL OF THIS PERMIT IS MADE SUBJECT TO ACCEPTANCE OF AND COMPLIANCE WITH THE FOLLOWING ADDITIONAL CONDITIONS.

- DOMESTIC/PUBLIC NON-COMMUNITY/NON-PUBLIC Water Supply Wells shall comply with N.J.A.C. 7:10-12.1 et seq.
- PUBLIC COMMUNITY Water Supply Wells shall obtain construction and operation permits from the Bureau of Sale Drinking Water in accordance with N.J.A.C. 7:10-11.1 et seq.
- CLOSED LOOP GEOTHERMAL - see attached conditions.
- OPEN LOOP GEOTHERMAL HEAT PUMP WELLS - Wells must be a minimum of 50 feet apart and the water must be returned to the same aquifer as the production well.
- INDUSTRIAL SUPPLY - A physical connection control permit shall be obtained pursuant to the provisions of N.J.A.C. 7:10-10.1 et seq.
- IRRIGATION SUPPLY - A physical connection control permit may be required pursuant to the provisions of N.J.A.C. 7:10-10.1 et seq.
- REPLACEMENT WELL - Existing well must be sealed by a certified New Jersey licensed well driller upon abandonment.
- IRRIGATION PURPOSES ONLY TEST PURPOSES ONLY
- PINELANDS - Well must be drilled and cased to a minimum depth of 100' unless the provisions of N.J.A.C. 7:50-6.84 (a)4.v. are met.
- MINIMUM distance requirements as per N.J.A.C. 7:10-12.12 have not been met - see attached additional condition(s).
- The well shall be equipped with a totalizing flow meter per N.J.A.C. 7:19-2 et seq.

This Space for Approval Stamp

WELL PERMIT APPROVED
N.J.D.E.P.

MAR 6 1998

BUREAU OF WATER ALLOCATION

In compliance with N.J.S.A. 58:4A-14, application is made for a permit to drill a well as described above.

Date MARCH 2, 1998 Signature of Driller [Signature] Registration No. J0627
Signature of Property Owner [REDACTED] C.J.H.

COPIES: Water Allocation — White Health Dept. — Yellow Owner — Blue Driller — White D

USE OF WELL:	Agricultural/Horticultural	Livestock
	Domestic	Non-Public
	Fire Protection	Public Community Water Supply
	Geothermal Closed Loop	Public Non-Community Water System
	Geothermal Open Loop	Replacement Type of Well (Specify)
	Industrial	Test
	Irrigation	

Make Checks Payable to: **"TREASURER - STATE OF NEW JERSEY"**

In accepting this permit the Owner and Driller agree to abide by the following terms and conditions:

1. This permit conveys no rights, either expressed or implied, to divert water.
2. Well permits, submitted incomplete and/or illegible will be returned without approval for modification.
3. **If the pump capacity applied for is less than 70 gpm, no subsequent increase to 70 gpm or more shall be made without prior approval of the Bureau of Water Allocation.**
4. In the event this well is abandoned, the Owner or Well Driller shall assume full responsibility for filling and sealing it in a manner satisfactory to the Bureau in accordance with provisions N.J.S.A. 58:4A-4.1 and applicable regulations.
5. This permit will be valid for one (1) year from date of approval. Department must be notified in writing of permit cancellation.
6. Drinking Water Supplies must be classified as either:
 - a. **Domestic** (private household)
 - b. **Non-Public Water Supply** (Other Than Domestic Supply)
 - c. **Public Community Water Supply** — at least 15 service connections or serves at least 25 individuals daily (municipal supply, community well, mobile home parks, etc.)
 - d. **Public Non-Community Water Supply** (campgrounds, restaurants, hospitals, etc.)
7. A well record must be submitted by the well driller to the Bureau of Water Allocation within ninety (90) days after the well is completed.
8. This permit is NONTRANSFERABLE.
9. All wells to be used as a drinking water supply should be tested in accordance with the requirements of the appropriate county/municipal Health Department.
10. If the use of the well is to be changed, a well permit for the proposed use of the well may be required for review and approval. The existing well permit number must be referenced on the application form.