

PROPERTY CARD DETAIL

HOME / TOWN ASSESSOR / PROPERTY CARDS

Address Search

Quick Guide

SEARCH

Property Record Cards



SUMMARY

IMPROVEMENTS

VALUE/SALES

SKETCH/OBY



Filecode:
10247

Map:
54

Owner:
MORIARTY JOSEPH G IV &

Block:
71

Co-Owner:
SUZANNE M JS

Lot:
15

Mailing Address:
15 MIPS DRIVE WINDSOR,
CT 06095

Property Type:
Single Fam

Land Area (Acres):
0

Zone:
A

Census Tract:
4731.00



Town Assessor













Mill Rate History

Revaluation 2023

Motor Vehicle Assessment Change Information

Personal Property Declaration
GIS
Property Cards

	Documents
	Active Duty Military Motor Vehicle Exemption
	Board of Assessment Appeals Application
	Grand List Report
	Income and Expense Form
	Net Grand List after BAA
	Non-Profit – Tax Exempt Application
	Quick Guide to Property Record Cards
	Tax Reductions & Benefits Guide
	Top Taxpayers



275 Broad Street • Windsor, CT 06095

Contact Us

Follow Us!



- Departments
- Boards & Commissions
- Meeting Schedule
- Meeting Documents
- Property Cards
- Contact

© Copyright 2024 All Rights Reserved | [Admin Login](#)

Select Language

Powered by

Translate

Google