


469 Brookside Ave

Block: 19 Lot: 469
Other

Section Summary ▼

📍 469 Brookside Ave

Block: 19 Lot: 469 [Show on FEMA Flood Plain Map](#)



🏠 Location

Street	469 Brookside Ave
City	
Zip	
Block	19
Lot	469
Qualifier	

☰ Details

Building	1SF
Land	50X100
Acreage	0.115 acres ²
Property Class	- Other
Last Sale Price	\$132500
Last Sale Date	1/25/2000

📖 GeoAreas

Ward	
Zoning	
DPW District	
Historic	
Census	

👤 Owner


Name	*****
Address	469 Brookside Ave
City, State	Laurence Harbor , NJ
Zip Code	08879

📷 Assessed Valuation

Land	\$40000
Improvements	\$84200
Total	\$124200

Property Data ⬆


- Tax Maps 0
▼
- Attachments 0
▼
- Online Forms 0
▼

Name	Module	Public ID	Created	Status	Location
 There are no available form submissions for this property					

Construction

Permit Applications 3

View	Control Number	Permit Number	Issue Date	Work Type	Work Description	Subcodes	Status	Close Date	Certificates	Total Cost	Agent
View	41430	p2003-1465	6/3/2003	Alteration		Building, Electrical	CA and Close Date Issued	7/8/2003	CA	500	*****
View	12864	p1995-0089	7/6/1995	Alteration		Building	CA and Close Date Issued	3/17/1997	CA	3500	*****
View	13603	p1995-0781	9/22/1995	Alteration		Building, Electrical	Voided			6050	*****

 Every effort has been made to offer the most current and correct information possible. Original records may differ from the information on these pages. Verification of information on source documents is recommended.