



Property Information Request Information Update Information

File#:	BS-X01693-5289890211	Requested Date:	07/17/2024	Update Requested:
Owner:	PENN LYNDA L	Branch:		Requested By:
Address 1:	1919 BRIGHTLEAF CT	Date Completed:		Update Completed:
Address 2:		# of Jurisdiction(s):		
City, State Zip:	SILVER SPRING, MD	# of Parcel(s):	1	

Notes

CODE VIOLATIONS Per Montgomery County Department of Zoning there are no Code Violation cases on this property.

Collector: Montgomery County
 Payable Address: 2425 Reddie Drive, 7th Floor, Wheaton, MD 20902
 Business# 240-777-0311

PERMITS Per Montgomery County Building Department there are no Open/Pending/ Expired Permit on this property.

Collector: Montgomery County
 Payable Address: 2425 Reddie Drive, 7th Floor, Wheaton, MD 20902
 Business# 240-777-0311

SPECIAL ASSESSMENTS Per Montgomery County Department of Finance there are no Special Assessments/liens on the property.

Collector: Montgomery County
 Payable Address: 2425 Reddie Drive, 7th Floor, Wheaton, MD 20902
 Business# 240-777-0311

DEMOLITION NO

UTILITIES Water & Sewer
 Account #: N/A
 Payment Status: N/A
 Status: Pvt & Non-Lienable
 Amount: N/A
 Good Thru: N/A
 Account Active: Yes
 Collector: WSSC
 Payable: 14501 Sweitzer Ln Laurel, MD 20707
 Business # (301) 206-4001

UNABLE TO PROVIDE INFORMATION TO THIRD PARTIES. HOMEOWNERS AUTHORIZATION REQUIRED.

Garbage:
 Garbage bills are included in the Real Estate Property taxes.

Real Property Data Search ()

Search Result for MONTGOMERY COUNTY

[View Map](#)

[View GroundRent Redemption](#)

[View GroundRent Registration](#)

Special Tax Recapture: None

Account Identifier: District - 13 Account Number - 02135997

Owner Information

Owner Name:	PENN LYNDA L	Use:	RESIDENTIAL
Mailing Address:	1919 BRIGHTLEAF CT SILVER SPRING MD 20902-5806	Principal Residence:	YES
		Deed Reference:	/14481/ 00221

Location & Structure Information

Premises Address:	1919 BRIGHTLEAF CT SILVER SPRING 20902-0000	Legal Description:	FOREST ESTATES
--------------------------	--	---------------------------	----------------

Map:	Grid:	Parcel:	Neighborhood:	Subdivision:	Section:	Block:	Lot:	Assessment Year:	Plat No:
JP23	0000	0000	13240035.16	0035		Q	106	2023	Plat Ref:

Town: None

Primary Structure Built	Above Grade Living Area	Finished Basement Area	Property Land Area	County Use
1982	1,360 SF	500 SF	1,550 SF	116

Stories	Basement	Type	Exterior	Quality	Full/Half Bath	Garage	Last Notice of Major Improvements
2		CENTER UNIT	SIDING/	4	2 full/ 1 half		

Value Information

	Base Value	Value	Phase-in Assessments	
		As of	As of	As of
		01/01/2023	07/01/2024	07/01/2025
Land:	150,000	150,000		
Improvements	218,100	296,400		
Total:	368,100	446,400	420,300	446,400
Preferential Land:	0	0		

Transfer Information

Seller: GENE A DEL POLITO	Date: 11/06/1996	Price: \$157,000
Type: ARMS LENGTH IMPROVED	Deed1: /14481/ 00221	Deed2:

Seller:	Date:	Price:
Type:	Deed1:	Deed2:

Seller:	Date:	Price:
Type:	Deed1:	Deed2:

Exemption Information

Partial Exempt Assessments:	Class	07/01/2024	07/01/2025
County:	000	0.00	
State:	000	0.00	
Municipal:	000	0.00 0.00	0.00 0.00

Special Tax Recapture: None

Homestead Application Information

Homestead Application Status: Approved 05/23/2023

Homeowners' Tax Credit Application Information

Homeowners' Tax Credit Application Status: No Application **Date:**

An official website of
Montgomery County, Maryland (<https://www.montgomerycountymd.gov/>)

MC311 (<https://www.montgomeryc>)



Department of Housing and Community Affairs (<https://www.montgomerycountymd.gov/dhca/index.html>)

[By Property](#)

[By License Number](#)

[By Case Number](#)

Address:

Community:

Montgomery County Property Tax

Code Enforcement Cases

Drag a column header here to group by that column

Case #	Date Filed	Date Closed	Case Type	Case Sub-type	Inspector	Complaint	Address	Apartment	Community	Disposition
--------	------------	-------------	-----------	---------------	-----------	-----------	---------	-----------	-----------	-------------

No data to display

Rental Licenses

Permitting

MPDU Purchases


OLTA Cases

Search button to display the results. Fields with * are required items.

Search By: ▼

Search Criteria Details

Street No* Direction Street Name* Suffix






City Zip 

Click the # of Application link of an address to show a list of applications.
The information shown in each column may be sorted by clicking on the column name.

# of Applications	Address	City & Zipcode	Lot	Block
4	1919 Brightleaf CT	Silver Spring, 20902	106	Q

Click the Application # link to display application details (status, reviews, inspections, etc.).
The information shown in each column may be sorted by clicking on the column name.

Application #	Application Type	Status
811280030	Building Residential	Finalized
821280070	Building Residential	Finalized
825190003	Electrical Permit	Finalized
847110046	Building Residential	Finalized

VISITING DPS?  2425 Reddie Drive, 7th Floor, Wheaton, MD 20902 |  Parking & Directions |  Accessibility |  7:30am - 4pm, Mon- Fri |  240-777-0311

DIVISIONS

- Commercial Building Construction
- Customer Support and Outreach
- Land Development
- Residential Construction and Fire Code Compliance
- Zoning and Code Compliance

STAY INFORMED

- News and Events
- Subscribe to our Newsletter
- Calendar
- Performance Stats

FOLLOW US

