

Property Information		Request Information		Update Information	
File#:	24-2205063	Requested Date:	08/16/2024	Update Requested:	
Owner:	LEWIS TIMOTHY D JR	Branch:		Requested By:	
Address 1:	2372 Turner Lakes Court	Date Completed:		Update Completed:	
Address 2:		# of Jurisdiction(s):			
City, State Zip:	Jacksonville, FL 32221	# of Parcel(s):	1		

Notes

CODE VIOLATIONS Per City of Jacksonville Department of Zoning there are no Code Violation cases on this property.

Collector: City of Jacksonville
 Payable: 214 North Hogan Street, Jacksonville, FL 32202
 Business# (904) 255-8521

PERMITS Per City of Jacksonville Building Department there are no Open/Pending/ Expired Permit on this property.

Collector: City of Jacksonville
 Payable: 214 North Hogan Street, Jacksonville, FL 32202
 Business# (904) 255-8521

SPECIAL ASSESSMENTS Per Duval County Department of Finance there are no Special Assessments/liens on the property.

Collector: Duval County
 Payable Address: 231 E Forsyth Street, Jacksonville, FL 32202
 Business# (904) 255-5700

UNABLE TO PROVIDE DOCUMENTATION TO THIRD PARTIES. VERBAL INFO ACQUIRED.

DEMOLITION NO


UTILITIES Water & Sewer
 Account #: N/A
 Payment Status: N/A
 Status: Pvt & Non-Lienable
 Amount: N/A
 Good Thru: N/A
 Account Active: Yes
 Collector: JEA Service Water and Sewer
 Payable Address: PO Box 45047 Jacksonville, FL 32202-5047
 Business # (904) 665-6000

UNABLE TO PROVIDE INFORMATION TO THIRD PARTIES. HOMEOWNERS AUTHORIZATION REQUIRED.

Garbage:
 Garbage bills are included in the Real Estate Property taxes.

Property taxes are subject to change upon change of ownership.

- Past taxes are not a reliable projection of future taxes.
- The sale of property will prompt the removal of all exemptions, assessment caps and special classifications.

LEWIS TIMOTHY D JR 
 2354 TURNER LAKES CT
 JACKSONVILLE, FL 32221-3895
LEWIS JONEVIA

Primary Site Address
 2372 TURNER LAKES CT
 Jacksonville FL 32221-

Official Record Book/Page
 21051-01480

Tile #
 4502

2372 TURNER LAKES CT

Property Detail

RE #	002060-4160
Tax District	GS
Property Use	0100 Single Family
# of Buildings	1
Legal Desc.	For full legal description see Land & Legal section below
Subdivision	06725 ADAMS LAKE UNIT 4
Total Area	10646

Value Summary

Value Description	2023 Certified	2024 In Progress
Value Method	CAMA	CAMA
Total Building Value	\$200,208.00	\$190,286.00
Extra Feature Value	\$0.00	\$0.00
Land Value (Market)	\$53,000.00	\$50,000.00
Land Value (Agric.)	\$0.00	\$0.00
Just (Market) Value	\$253,208.00	\$240,286.00
Assessed Value	\$202,738.00	\$223,011.00
Cap Diff/Portability Amt	\$50,470.00 / \$0.00	\$17,275.00 / \$0.00
Exemptions	\$0.00	See below
Taxable Value	\$202,738.00	See below

The sale of this property may result in higher property taxes. For more information go to [Save Our Homes](#) and our [Property Tax Estimator](#). 'In Progress' property values, exemptions and other supporting information on this page are part of the working tax roll and are subject to change. Certified values listed in the Value Summary are those certified in October, but may include any official changes made after certification [Learn how the Property Appraiser's Office values property.](#)

Taxable Values and Exemptions – In Progress 

If there are no exemptions applicable to a taxing authority, the Taxable Value is the same as the Assessed Value listed above in the Value Summary box.

County/Municipal Taxable Value
 No applicable exemptions

SJRWMD/FIND Taxable Value
 No applicable exemptions

School Taxable Value
 No applicable exemptions

Sales History 

Book/Page	Sale Date	Sale Price	Deed Instrument Type Code	Qualified/Unqualified	Vacant/Improved
21051-01480	5/6/2024	\$284,000.00	SW - Special Warranty	Unqualified	Improved
16758-01235	4/22/2014	\$48,000.00	SW - Special Warranty	Unqualified	Vacant
16707-01707	2/28/2014	\$336,000.00	SW - Special Warranty	Unqualified	Vacant
15976-00799	6/20/2012	\$300.00	CT - Certificate of Title	Unqualified	Vacant
00064-00121	3/24/2008	\$100.00	PB - Plat Book	Unqualified	Vacant

Extra Features 

No data found for this section

Land & Legal 

Land

LN	Code	Use Description	Zoning Assessment	Front	Depth	Category	Land Units	Land Type	Land Value
1	0180	RES NATURAL LD 3-7 UNITS PER AC	PUD	0.00	0.00	Common	1.00	Lot	\$50,000.00

Legal

LN	Legal Description
1	64-121 02-3S-24E .244
2	ADAMS LAKE UNIT 4
3	LOT 77

Buildings 

Building 1
 Building 1 Site Address
 2372 TURNER LAKES CT Unit
 Jacksonville FL 32221-

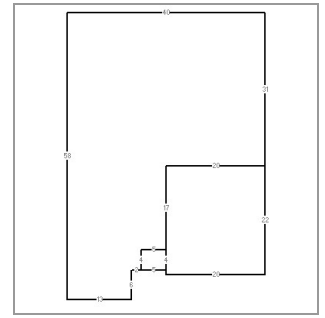
Building Type	0101 - SFR 1 STORY
Year Built	2014
Building Value	\$190,286.00

Element	Code	Detail
Exterior Wall	16	16 Frame Stucco
Exterior Wall	6	6 Vertical Sheet
Roof Struct	3	3 Gable or Hip
Roofing Cover	3	3 Asph/Comp Shng
Interior Wall	5	5 Drywall
Int Flooring	14	14 Carpet
Int Flooring	8	8 Sheet Vinyl

Type	Gross Area	Heated Area	Effective Area

Base Area	1718	1718	1718
Finished Garage	440	0	220
Finished Open Porch	20	0	6
Total	2178	1718	1944

Heating Fuel	4	4 Electric
Heating Type	4	4 Forced-Ducted
Air Cond	3	3 Central



Element	Code	Detail
Baths	2.000	
Bedrooms	4.000	
Stories	1.000	
Rooms / Units	1.000	

2024 Notice of Proposed Property Taxes Notice (TRIM Notice)

Taxing District	Assessed Value	Exemptions	Taxable Value	Last Year	Proposed	Rolled-back
County	\$223,011.00	\$0.00	\$223,011.00	\$2,294.37	\$2,523.79	\$2,444.20
Public Schools: By State Law	\$240,286.00	\$0.00	\$240,286.00	\$805.96	\$742.96	\$756.66
By Local Board	\$240,286.00	\$0.00	\$240,286.00	\$569.21	\$540.16	\$531.85
FL Inland Navigation Dist.	\$223,011.00	\$0.00	\$223,011.00	\$5.84	\$6.42	\$5.93
Water Mgmt Dist. SJRWMD	\$223,011.00	\$0.00	\$223,011.00	\$36.35	\$39.99	\$37.60
School Board Voted	\$240,286.00	\$0.00	\$240,286.00	\$253.21	\$240.29	\$240.29
			Totals	\$3,964.94	\$4,093.61	\$4,016.53

Description	Just Value	Assessed Value	Exemptions	Taxable Value
Last Year	\$253,208.00	\$202,738.00	\$0.00	\$202,738.00
Current Year	\$240,286.00	\$223,011.00	\$0.00	\$223,011.00

2024 TRIM Property Record Card (PRC)

This PRC reflects property details and values at the time of the original mailing of the Notices of Proposed Property Taxes (TRIM Notices) in August.

Property Record Card (PRC)

The PRC accessed below reflects property details and values at the time of Tax Roll Certification in October of the year listed.

[2023](#)

[2022](#)

[2021](#)

[2020](#)

[2019](#)


[2018](#)

[2017](#)

[2016](#)

[2015](#)

[2014](#)

• To obtain a historic Property Record Card (PRC) from the Property Appraiser's Office, submit your request here: 

More Information

[Contact Us](#) | [Parcel Tax Record](#) | [GIS Map](#) | [Map this property on Google Maps](#) | [City Fees Record](#)

Search Results

Search For Case Search By Address Search 2372 TURNER LAKES

Case ↓	Status	Required Permits	Address	DateEntered	Initial Comment
--------	--------	------------------	---------	-------------	-----------------

No data matching applied filters.

Items p



[ex| Permits](#) [ex| Inspections](#) [ex| Search](#) [ex| Invoices](#) [ex| Reports](#) [ex| Account](#) [he| Help](#)

Search Results

Search For **Permit** Search By **Address**

Search **123 N Example Rd Unit 456** [clc](#) [se](#)

Permit Number	Permit Type	Proposed Use	Structure Type	Work Type	Status	Date Issued	Address
B-14-624499.000 op	Building Permit	Residential	Single Family	New Building	Finalized	5/9/14, 1:00 PM	2372 TURNER LAKES CT
W-14-625059.000 op	Right Of Way Permit		NOT SET	NOT SET	Finalized	5/8/14, 2:29 PM	2372 TURNER LAKES CT
P-14-624499.001 op	Plumbing Permit	Residential	Single Family	New Building	Finalized	5/14/14, 3:24 PM	2372 TURNER LAKES CT
E-14-624499.002 op	Electrical Permit	Residential	Single Family	New Building	Finalized	5/29/14, 12:58 PM	2372 TURNER LAKES CT
M-14-624499.003 op	Mechanical Permit	Residential	Single Family	New Building	Finalized	6/2/14, 3:10 PM	2372 TURNER LAKES CT
P-14-624499.004 op	Plumbing Permit	Residential	Single Family	New Building	Finalized	7/11/14, 12:12 PM	2372 TURNER LAKES CT

Items per page: 1 - 6 of 6 [|<](#) [<](#) [>](#) [>|](#)

[do](#)