



## Property Information      Request Information      Update Information

File#:	BS-X01817-4993038421	Requested Date:	12/23/2024	Update Requested:
Owner:	FESTUS IMAFIDON	Branch:		Requested By:
Address 1:	14 SUDBURY DR	Date Completed:	01/10/2025	Update Completed:
Address 2:		# of Jurisdiction(s):		
City, State Zip:	YONKERS, NY	# of Parcel(s):	1	

## Notes

**CODE VIOLATIONS**      Per City of Yonkers Department of Zoning there are No Open Code Violation cases on this property.

Collector : City of Yonkers  
 Payable Address : 40 South Broadway City Hall, Suite 200 Yonkers NY 10701  
 Business#: 914-377-6300

**PERMITS**      Per City of Yonkers Department of Building there are No Open/Pending/Expired Permits on this property.

Collector : City of Yonkers  
 Payable Address : 40 South Broadway City Hall, Suite 200 Yonkers NY 10701  
 Business#: 914-377-6300

**SPECIAL ASSESSMENTS**      Per City of Yonkers Finance Department there are no Special Assessments/liens on the property.

Collector : City of Yonkers  
 Payable Address : 40 South Broadway City Hall, Suite 200 Yonkers NY 10701  
 Business#: 914-377-6300

**DEMOLITION**      NO

**UTILITIES**      WATER/SEWER  
 Account #: NA  
 Payment Status: NA  
 Status: Pvt & Non-Lienable  
 Amount: NA  
 Good Thru: NA  
 Account Active: NA  
 Collector : City of Yonkers  
 Payable Address : 40 South Broadway City Hall, Suite 200 Yonkers NY 10701  
 Business#: 914-377-6300

UNABLE TO PROVIDE INFORMATION TO THIRD PARTIES. HOMEOWNERS AUTHORIZATION REQUIRED.

GARBAGE:  
 GARBAGE PRIVATE HAULER WITH LIEN STATUS AND BALANCE UNKNOWN.

Yonkers Tax Parcel Viewer (Data: 2022)

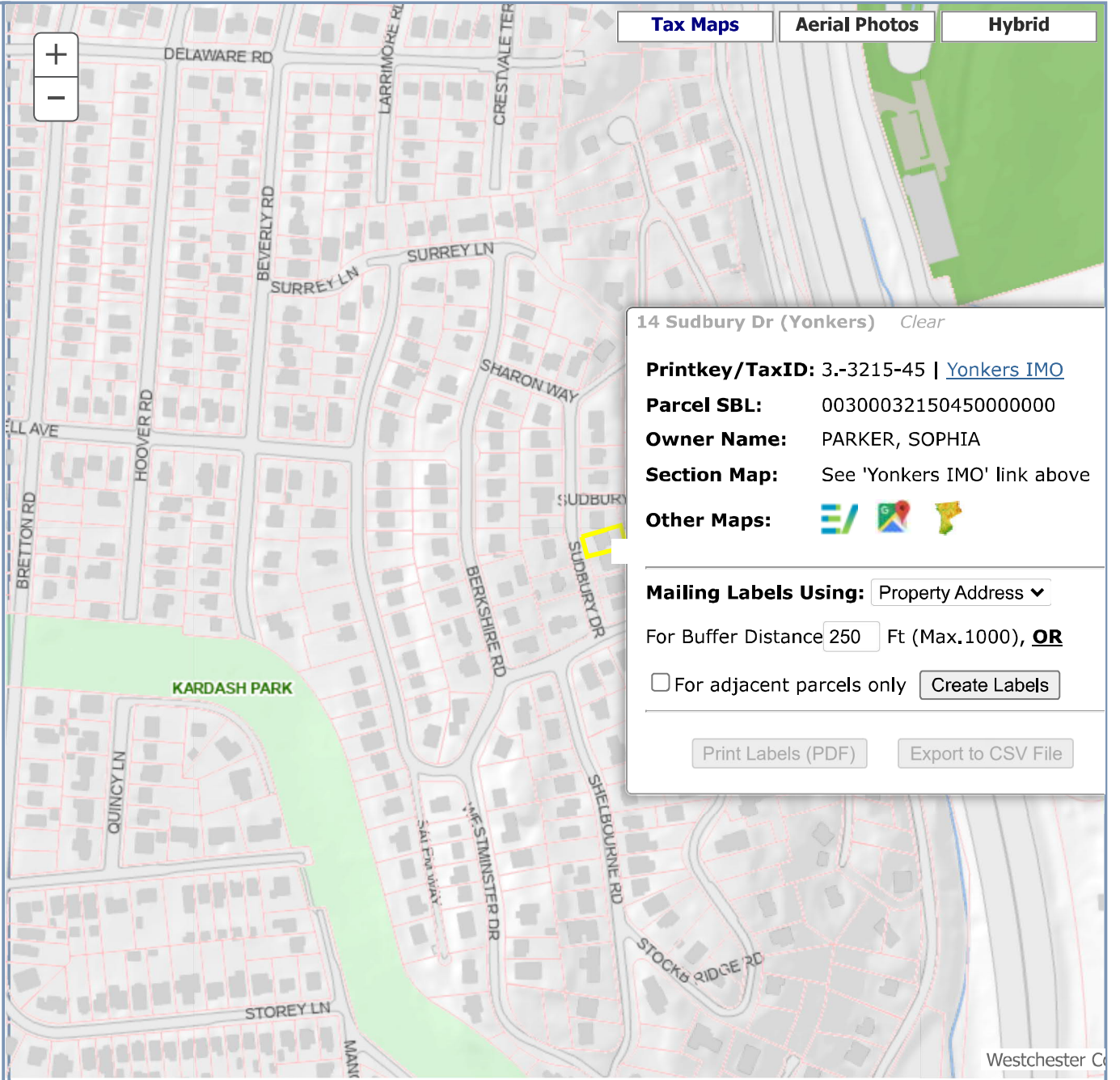
Search by owner's name

14 Sudbury Dr

Search

1 parcel was found. [Clear](#)

Owner	Prop Address	Printkey
PARKER, SOPHIA	14 Sudbury Dr	3.-3215-45



Tax Maps | Aerial Photos | Hybrid

14 Sudbury Dr (Yonkers) Clear

**Printkey/TaxID:** 3.-3215-45 | [Yonkers IMO](#)  
**Parcel SBL:** 00300032150450000000  
**Owner Name:** PARKER, SOPHIA  
**Section Map:** See 'Yonkers IMO' link above  
**Other Maps:**

**Mailing Labels Using:** Property Address  
 For Buffer Distance  Ft (Max.1000), **OR**  
 For adjacent parcels only [Create Labels](#)

[Print Labels \(PDF\)](#) [Export to CSV File](#)






Apply for Permit

Parcel: 3.-3215-45


14 Sudbury Dr



There is no group with fields

Document 1 Edit

Map

Thumbnail	Filename	Type
	streetview.jpg	Picture