




Property Information		Request Information		Update Information
File#:	BF-Y01867-1585348838	Requested Date:	03/14/2025	Update Requested:
Owner:	Erin Myers	Branch:		Requested By:
Address 1:	26 S MARGARETTA ST	Date Completed:	04/04/2025	Update Completed:
Address 2:		# of Jurisdiction(s):		
City, State Zip:	SCHUYLKILL HAVEN, PA	# of Parcel(s):	1	

## Notes

CODE VIOLATIONS	<p>Per Borough of Schuylkill Haven Department of Zoning there are No Open Code Violation cases on this property.</p> <p>Collector: Borough of Schuylkill Haven Address: 333 Center Ave, Schuylkill Haven, PA 17972 Phone#: 570-385-2841</p> <p>UNABLE TO PROVIDE DOCUMENTATION TO THIRD PARTIES. VERBAL INFO ACQUIRED</p>
PERMITS	<p>Per Borough of Schuylkill Haven Building Department there are No Open/pending/expired Permit on this property.</p> <p>Collector: Borough of Schuylkill Haven Address: 333 Center Ave, Schuylkill Haven, PA 17972 Phone#: 570-385-2841</p> <p>UNABLE TO PROVIDE DOCUMENTATION TO THIRD PARTIES. VERBAL INFO ACQUIRED</p>
SPECIAL ASSESSMENTS	<p>Per Borough of Schuylkill Haven Finance Department there are no Special Assessments/liens on the property.</p> <p>Collector: Borough of Schuylkill Haven Address: 333 Center Ave, Schuylkill Haven, PA 17972 Phone#: 570-385-2841</p> <p>UNABLE TO PROVIDE DOCUMENTATION TO THIRD PARTIES. VERBAL INFO ACQUIRED</p>
DEMOLITION	NO
UTILITIES	<p>Water and Sewer:</p> <p>The house is on a community water and sewer. All houses go to the shared well and septic system.</p> <p>Garbage:</p> <p>GARBAGE PRIVATE HAULER WITH LIEN STATUS AND BALANCE UNKNOWN</p>





# Schuylkill County, PA

Geographic Information Systems Map Viewer

26 S MARGARETTA

Search result





### Parcel: 63-03-0387.000

Zoom to

Tax ID Number	63-03-0387.000
P Subdivision Name	
P Lot Number	
PARCEL NUMBER	63-03-0387.000
OWNER NAME 1	NEVADOMSKY, ERIN M
OWNER NAME 2	NULL
MUNICIPALITY	SCHUYLKILL HAVEN BOROUGH
School District	Schuylkill Haven Area School District
HOUSE NUMBER	26
HOUSE NUMBER SUFFIX	
STREET PRE DIRECTION	NULL
STREET NAME	MARGARETTA
STREET NAME SUFFIX	ST
STREET POST DIRECTION	NULL
DEED REFERENCE	2194-0464
DEEDED ACRES	0.04
PROPERTY TYPE GROUP	R
Property Type	R
CAMA Card	View

-76.170 4...

10 ft



Powered by Esri