




Property Information		Request Information		Update Information
File#:	BF-Y01867-4311000041	Requested Date:	03/14/2025	Update Requested:
Owner:	Jenny Cory	Branch:		Requested By:
Address 1:	179 DALPIAZ DR	Date Completed:	04/08/2025	Update Completed:
Address 2:		# of Jurisdiction(s):		
City, State Zip:	MONROE, PA	# of Parcel(s):	1	


Notes



CODE VIOLATIONS	<p>Per Monroe Borough Department of Zoning there are No Open Code Violation cases on this property.</p> <p>Collector: Monroe Borough Address: PO Box 233, Monroeton, PA 18832 Phone#: (570) 265-3365</p> <p>UNABLE TO PROVIDE DOCUMENTATION TO THIRD PARTIES. VERBAL INFO ACQUIRED</p>
PERMITS	<p>Per Monroe Borough Building Department there are No Open/Pending/Expired Permit on this property.</p> <p>Collector: Monroe Borough Address: PO Box 233, Monroeton, PA 18832 Phone#: (570) 265-3365</p> <p>UNABLE TO PROVIDE DOCUMENTATION TO THIRD PARTIES. VERBAL INFO ACQUIRED</p>
SPECIAL ASSESSMENTS	<p>Per Monroe Borough Finance Department there are no Special Assessments/liens on the property.</p> <p>Collector: Monroe Borough Address: PO Box 233, Monroeton, PA 18832 Phone#: (570) 265-3365</p> <p>UNABLE TO PROVIDE DOCUMENTATION TO THIRD PARTIES. VERBAL INFO ACQUIRED</p>
DEMOLITION	NO
UTILITIES	<p>Water and Sewer</p> <p>Account:# NA Status: Pvt & Lienable Amount Due: NA Due Date: NA Payment Status: NA Collector: Monroe Township Water and Sewer District Address:301 Main Street, Towanda, PA 18848 Phone#: (570) 265-1727</p> <p>UNABLE TO PROVIDE INFORMATION TO THIRD PARTIES. HOMEOWNERS AUTHORIZATION REQUIRED.</p> <p>Garbage: GARBAGE PRIVATE HAULER WITH LIEN STATUS AND BALANCE UNKNOWN</p>



Parcel Map Viewer

Bradford County, PA





179 DALPIAZ DR

X

Q


61

81

JOHNSON HARRY F JR

Municipality	Monroe Borough
Name	JOHNSON HARRY F JR
Address	157 DALPIAZ DR
City	MONROETON
State	PA
Zip Code	18832
Acreage	0.24
Clean & Green Status	0
Land Use	101A
Parcel ID	2409905019000000
Description	HSE,SHED,DET GAR
Sale Date	5/18/1999
District	24
Map	99.05
Number	19
Deed Book	
Deed Page	
Instrument Number	199905107

[Zoom to](#)




22

24-99.05-35

24-99.05-18

60ft

-76.471983 41.711600 Degrees



https://bcmaps.bradfordco.org/portal/apps/webappviewer/index.html?id=29721dc4548e47d2aba81d6fbac82b8

1/1