



Property Information		Request Information		Update Information
File#:	BS-ccf1b301e5056b3748dece4814	Requested Date:	09/07/2023	Update Requested:
Owner:	Chris Bernhert	Branch:		Requested By:
Address 1:	1141 Viewpointe Dr	Date Completed:		Update Completed:
Address 2:		# of Jurisdiction(s):		
City, State Zip:	Columbus, OH	# of Parcel(s):	1	

## Notes

CODE VIOLATIONS	<p>Per Philadelphia City Licenses and Inspections Department of Zoning there are no Code Violation case on this property.</p> <p>Collector: Philadelphia City Licenses and Inspections Department Payable Address: 1401 John F. Kennedy Blvd, 11th Floor, Philadelphia, PA 19102 Business# (215) 686-1441 / (215) 686-8686</p>
PERMITS	<p>Per Philadelphia City Licenses and Inspections Department of Building there are no Open/Expired/Pending Permits on this property.</p> <p>Collector: Philadelphia City Licenses and Inspections Department Payable Address: 1401 John F. Kennedy Blvd, 11th Floor, Philadelphia, PA 19102 Business# (215) 686-1441 / (215) 686-8686</p>
SPECIAL ASSESSMENTS	<p>Per Philadelphia City Department of Revenue there are no Special Assessments/liens on the property.</p> <p>Collector: Philadelphia City Department of Revenue Payable Address: 1401 John F. Kennedy Blvd, Philadelphia, PA 19102 Business# (215) 686-6600</p>
DEMOLITION	NO
UTILITIES	<p>Water &amp; Sewer: The house is on a community water &amp; sewer. All houses go to a shared Well &amp; septic system.</p> <p>Trash: GARBAGE PRIVATE HAULER WITH LIEN STATUS AND BALANCE UNKNOWN</p>



TAX BILLS

SEARCH BY

Unique ID ▾

[See Example](#)

Enter the search criteria below:

324 0477 03400


Search














☒ All   ☐ Due Now   ☐ Balance Due   ☐ IRS Payment Records for Year 2022

01 - REAL ESTATE	02 - PERSONALPROPERTY	03 - MOTOR VEHICLE	04 - MOTOR VEHICLE SUPP
------------------	-----------------------	--------------------	-------------------------

BILL #	NAME/ADDRESS	PROPERTY/VEHICLE	TOTAL TAX	PAID	OUTSTANDING	OPTIONS	PAY
2013-01-0021276 324 0477 03400  (REAL ESTATE )	MARTINEZ WALVIN & CHRISTINA	277 WEST IVY ST 324 0477 03400	\$3,330.24	\$3,330.24	\$0.00		
2014-01-0021276 324 0477 03400  (REAL ESTATE )	MARTINEZ WALVIN & CHRISTINA	277 WEST IVY ST 324 0477 03400	\$3,330.24	\$3,330.24	\$0.00		
2015-01-0021276 324 0477 03400  (REAL ESTATE )	MARTINEZ WALVIN & CHRISTINA	277 WEST IVY ST 324 0477 03400	\$3,330.24	\$3,330.24	\$0.00		
2016-01-0021276 324 0477 03400  (REAL ESTATE )	MARTINEZ WALVIN & CHRISTINA	277 WEST IVY ST 324 0477 03400	\$4,161.58	\$4,161.58	\$0.00		
2017-01-0021276 324 0477 03400  (REAL ESTATE )	MARTINEZ WALVIN & CHRISTINA	277 WEST IVY ST 324 0477 03400	\$4,624.22	\$4,624.22	\$0.00		
2018-01-0021276 324 0477 03400  (REAL ESTATE )	MARTINEZ WALVIN & CHRISTINA	277 WEST IVY ST 324 0477 03400	\$4,624.22	\$4,624.22	\$0.00		
2019-01-0021276 324 0477 03400  (REAL ESTATE )	MARTINEZ WALVIN & CHRISTINA	277 WEST IVY ST 324 0477 03400	\$4,721.06	\$4,721.06	\$0.00		
2020-01-0021276 324 0477 03400  (REAL ESTATE )	MARTINEZ WALVIN & CHRISTINA	277 WEST IVY ST 324 0477 03400	\$4,721.06	\$4,721.06	\$0.00		



BILL	NAME/ADDRESS	PROPERTY/VEHICLE	TOTAL TAX	PAID	OUTSTANDING	OPTIONS
2021-01-0021276 324 0477 03400	MARTINEZ WALVIN & CHRISTINA	277 WEST IVY ST 324 0477 03400	\$5,836.30	\$5,836.30	\$0.00	    
(REAL ESTATE )						
2022-01-0021276 324 0477 03400	MARTINEZ WALVIN & CHRISTINA	277 WEST IVY ST 324 0477 03400	\$6,921.44	\$3,460.72	\$3,460.72	     
(REAL ESTATE )						

[Disclaimer](#) | [Terms And Conditions](#) | [Privacy Policy](#) | [Contact](#)



## 277 WEST IVY ST

**Location** 277 WEST IVY ST

**Mblu** 324/ 0477/ 03400/ /

**Acct#** 324 0477 03400

**Owner** MARTINEZ WALVIN &  
CHRISTINA

**Assessment** \$186,060

**Appraisal** \$265,800

**PID** 20944

**Building Count** 1

### Current Value

Appraisal			
Valuation Year	Improvements	Land	Total
2022	\$219,700	\$46,100	\$265,800
Assessment			
Valuation Year	Improvements	Land	Total
2022	\$153,790	\$32,270	\$186,060

### Owner of Record

**Owner** MARTINEZ WALVIN & CHRISTINA  
**Co-Owner**  
**Address** 277 WEST IVY ST  
NEW HAVEN, CT 06511

**Sale Price** \$0  
**Certificate**  
**Book & Page** 8083/0227  
**Sale Date** 10/22/2007  
**Instrument** 2

### Ownership History

Ownership History					
Owner	Sale Price	Certificate	Book & Page	Instrument	Sale Date
MARTINEZ WALVIN & CHRISTINA	\$0		8083/0227	2	10/22/2007
MEDINA CHRISTINA	\$219,900	1	7352/0091	00	09/29/2005
NELSON FERRIS F	\$80,000		3573/0020		12/03/1986

### Building Information

#### Building 1 : Section 1

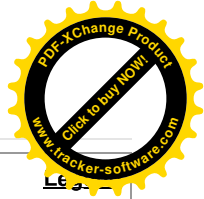
**Year Built:** 1900  
**Living Area:** 3,061

Field	Description
Style:	2 Family
Model	Multi-Fam 2-4
Grade:	Average
Stories:	2.5
Occupancy	2
Exterior Wall 1	Vinyl Siding
Exterior Wall 2	
Roof Structure:	Gable/Hip
Roof Cover	Asphalt
Interior Wall 1	Plaster/Drywal
Interior Wall 2	
Interior Flr 1	Fin WD/Carpet
Interior Flr 2	
Heat Fuel	Oil/Gas
Heat Type:	Forced Hot Air
AC Type:	None
Total Bedrooms:	5 Bedrooms
Total Bthrms:	2
Total Half Baths:	0
Total Xtra Fixtrs:	
Total Rooms:	13 Rooms
Bath Style:	Average
Kitchen Style:	Average
Num Kitchens	02
Cndtn	
Interior Condition	
Fin Bsmnt Area	
Fin Bsmnt Qual	
Num Park	
Fireplaces	
NBHD Code	NEWHALLVILLE
Fndtn Cndtn	
Basement	

## Building Layout



Building Sub-Areas (sq ft)			<u>Legend</u>
Code	Description	Gross Area	Living Area
BAS	First Floor	1,144	1,144
FUS	Finished Upper Story	1,144	1,144
FHS	Finished Half Story	1,189	773
FOP	Open Porch	197	0
UBM	Unfinished Basement	1,144	0
		4,818	3,061



Extra Features

No Data for Extra Features

Land

Land Use

Use Code 1040  
Description Two Family  
Zone RM2  
Neighborhood 1600  
Alt Land Appr No  
Category

Land Line Valuation

Size (Acres) 0.1  
Frontage 34  
Depth 125  
Assessed Value \$32,270  
Appraised Value \$46,100

Outbuildings

Outbuildings							Legend
Code	Description	Sub Code	Sub Description	Size	Value	Assessed Value	Bldg #
FGR1	GARAGE-AVE			380.00 S.F.	\$3,200	\$2,240	1

Valuation History

Appraisal			
Valuation Year	Improvements	Land	Total
2022	\$219,700	\$46,100	\$265,800
2021	\$219,700	\$46,100	\$265,800
2020	\$116,800	\$36,900	\$153,700

Assessment			
Valuation Year	Improvements	Land	Total
2022	\$153,790	\$32,270	\$186,060
2021	\$153,790	\$32,270	\$186,060
2020	\$81,760	\$25,830	\$107,590