

32-12-34-170-001.000-023

General Information

Parcel Number
32-12-34-170-001.000-023

Local Parcel Number
03-1-34-52W 170-001

Tax ID:
003-134522-170001

Routing Number

Property Class 511
1 Family Dwell - Unplatted (0 to 9.9

Year: 2023

Location Information

County
Hendricks

Township
CLAY TOWNSHIP

District 023 (Local 003)
CLAY TOWNSHIP

School Corp 3335
MILL CREEK COMMUNITY

Neighborhood 5551003
MINOR PLATS-CLAY

Section/Plat
034

Location Address (1)
5878 W COUNTY ROAD 450 S
COATESVILLE, IN 46121

Zoning

Subdivision

Lot

Market Model
X-MINOR PLAT HIGH END

Characteristics

Topography Flood Hazard

Public Utilities ERA

Streets or Roads TIF

Neighborhood Life Cycle Stage
Static

Printed Tuesday, April 25, 2023

Review Group 2024

LOOKABILL, FRANCIS DON & K

Ownership

LOOKABILL, FRANCIS DON & KAREN
5878 W COUNTY ROAD 450 S
COATESVILLE, IN 46121-9539

Legal

MRP 078/17 3.427 AC

5878 W COUNTY ROAD 450 S

511, 1 Family Dwell - Unplatted (0 to 9.9

Transfer of Ownership

Date	Owner	Doc ID	Code	Book/Page	Adj Sale Price	V/I
04/12/2018	LOOKABILL, FRANCI	WD	WD	/	\$325,000	I
01/22/2018	YEAGER, ALAN M &		SPL	SPLIT/E03A	\$0	I

MINOR PLATS-CLAY/55510 1/2

Notes

5/24/2018 SPLIT: 19/20 SPLIT (E03A) ALL LAND
AND IMP FROM 100-011 NOW VOID. JSA

Res

Valuation Records (Work In Progress values are not certified values and are subject to change)

2023	Assessment Year	2023	2022	2021	2020	2019
WIP	Reason For Change	Annual-Adj	Annual-Adj	Annual-Adj	Annual-Adj	Annual-Adj
03/28/2023	As Of Date	04/06/2023	04/07/2022	03/27/2021	04/01/2020	03/22/2019
Indiana Cost Mod	Valuation Method	Indiana Cost Mod	Indiana Cost Mod	Indiana Cost Mod	Indiana Cost Mod	Indiana Cost Mod
1.0000	Equalization Factor	1.0000	1.0000	1.0000	1.0000	1.0000
	Notice Required	<input type="checkbox"/>	<input type="checkbox"/>	<input type="checkbox"/>	<input type="checkbox"/>	<input type="checkbox"/>
\$64,600	Land	\$64,600	\$59,700	\$59,700	\$59,700	\$39,800
\$41,300	Land Res (1)	\$41,300	\$37,500	\$37,500	\$37,500	\$25,000
\$0	Land Non Res (2)	\$0	\$0	\$0	\$0	\$0
\$23,300	Land Non Res (3)	\$23,300	\$22,200	\$22,200	\$22,200	\$14,800
\$320,100	Improvement	\$320,100	\$287,100	\$244,700	\$240,800	\$230,300
\$260,500	Imp Res (1)	\$260,500	\$227,500	\$200,300	\$196,100	\$203,700
\$0	Imp Non Res (2)	\$0	\$0	\$0	\$0	\$0
\$59,600	Imp Non Res (3)	\$59,600	\$59,600	\$44,400	\$44,700	\$26,600
\$384,700	Total	\$384,700	\$346,800	\$304,400	\$300,500	\$270,100
\$301,800	Total Res (1)	\$301,800	\$265,000	\$237,800	\$233,600	\$228,700
\$0	Total Non Res (2)	\$0	\$0	\$0	\$0	\$0
\$82,900	Total Non Res (3)	\$82,900	\$81,800	\$66,600	\$66,900	\$41,400

Land Data (Standard Depth: Res 100', CI 100' Base Lot: Res 0' X 0', CI 0' X 0')

Land Type	Pricing Method	Soil ID	Act Front.	Size	Factor	Rate	Adj. Rate	Ext. Value	Infl. %	Res Elig %	Market Factor	Value
9rr	A		0	1.0000	1.00	\$41,250	\$41,250	\$41,250	0%	100%	1.0000	\$41,250
91rr	A		0	2.427	1.00	\$9,610	\$9,610	\$23,323	0%	0%	1.0000	\$23,320

Land Computations

Calculated Acreage	3.43
Actual Frontage	0
Developer Discount	<input type="checkbox"/>
Parcel Acreage	3.43
81 Legal Drain NV	0.00
82 Public Roads NV	0.00
83 UT Towers NV	0.00
9 Homesite	1.00
91/92 Acres	2.43
Total Acres Farmland	0.00
Farmland Value	\$0
Measured Acreage	0.00
Avg Farmland Value/Acre	0.0
Value of Farmland	\$0
Classified Total	\$0
Farm / Classified Value	\$0
Homesite(s) Value	\$41,300
91/92 Value	\$23,300
Supp. Page Land Value	
CAP 1 Value	\$41,300
CAP 2 Value	\$0
CAP 3 Value	\$23,300
Total Value	\$64,600

General Information

Occupancy

Single-Family

Description

Single-Family Residen

Story Height

2

Style

N/A

Finished Area

3036 sqft

Make

Floor Finish

☐ Earth

☒ Tile

☐ Slab

☒ Carpet

☒ Sub & Joist

☐ Unfinished

☒ Wood

☐ Other

☐ Parquet

Wall Finish

☒ Plaster/Drywall

☐ Unfinished

☐ Paneling

☐ Other

☐ Fiberboard

Roofing

☐ Built-Up

☐ Metal

☒ Asphalt

☐ Slate

☐ Tile

☐ Wood Shingle

☐ Other

Exterior Features

Description	Area	Value
Porch, Open Frame	72	\$4,100
Porch, Enclosed Frame	216	\$11,400
Porch, Open Frame	56	\$3,400
Wood Deck	148	\$2,900

Plumbing

	#	TF
Full Bath	2	6
Half Bath	0	0
Kitchen Sinks	1	1
Water Heaters	1	1
Add Fixtures	0	0
Total	4	8

Accommodations

Bedrooms

3

Living Rooms

Dining Rooms

Family Rooms

Total Rooms

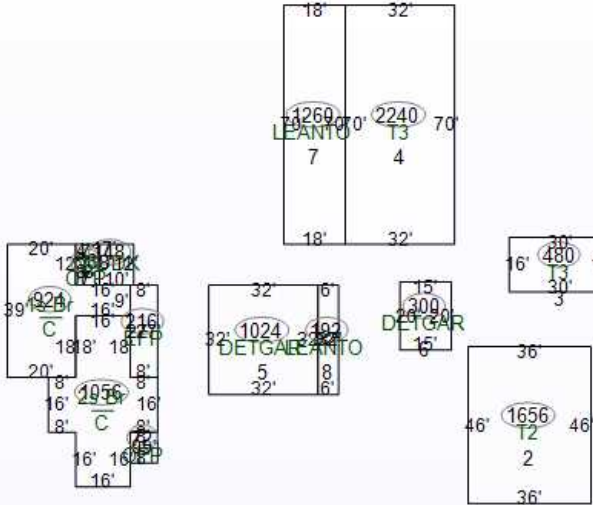
9

Heat Type

Central Warm Air



Description	Count	Value
-------------	-------	-------



Cost Ladder				
Floor	Constr	Base	Finish	Value
1	7	1980	1980	\$136,800
2	7	1056	1056	\$49,500
3				
4				
1/4				
1/2				
3/4				
Attic				
Bsmt				
Crawl		1980	0	\$8,200
Slab				
Total Base				\$194,500
Adjustments				1 Row Type Adj. x 1.00
Unfin Int (-)				\$0
Ex Liv Units (+)				\$0
Rec Room (+)				\$0
Loft (+)				\$0
Fireplace (+)				\$0
No Heating (-)				\$0
A/C (+)				2:1056 1:1980
No Elec (-)				\$0
Plumbing (+ / -)				8 - 5 = 3 x \$800
Spec Plumb (+)				\$0
Elevator (+)				\$0
Sub-Total, One Unit				\$203,100
Sub-Total, 1 Units				
Exterior Features (+)				\$21,800
Garages (+) 0 sqft				\$0
Quality and Design Factor (Grade)				1.15
Location Multiplier				1.00
Replacement Cost				\$258,635

Summary of Improvements																			
Description	Res Eligibl	Story Height	Construction	Grade	Year Built	Eff Year	Eff Co Age	nd	Base Rate	LCM	Adj Rate	Size	RCN	Norm Dep	Remain. Value	Abn Obs	PC	Nbhd	Mrkt
1: Single-Family Residen	100%	2	Brick	B-1	1901	1970	53	A		1.00		3,036 sqft	\$258,635	35%	\$168,110	0%	100%	1.260	1.2300
2: Barn, Bank & Flat 1	0%	1		D	1926	1926	97	A	\$35.83	1.00		-46' x 36' x 14'	\$41,704	65%	\$14,600	0%	100%	1.000	1.0000
3: Barn, Pole 2	0%	1	T3AW	C	1926	1926	97	A	\$24.38	1.00		16' x 30' x 10'	\$9,177	65%	\$3,210	0%	100%	1.000	1.0000
4: Barn, Pole 3	0%	1	T3AW	C	1970	1970	53	A	\$16.42	1.00		-70' x 32' x 12'	\$35,896	65%	\$12,560	0%	100%	1.000	1.0000
5: Detached Garage 1	0%	1	Wood Frame	C	1926	1926	97	A	\$25.66	1.00	\$25.66	1,024 sqft	\$26,276	45%	\$14,450	0%	100%	1.000	1.0000
6: Detached Garage 2	0%	1	Wood Frame	C	1926	1926	97	A	\$42.59	1.00	\$42.59	300 sqft	\$12,777	45%	\$7,030	0%	100%	1.000	1.0000
7: Lean-To (on Barn 3)	0%	1	Earth Floor	C	1970	1970	53	A	\$4.69	1.00		1,260 sqft x 8'	\$5,909	65%	\$2,070	0%	100%	1.000	1.0000
8: Lean-To (on Det Gar 1)	0%	1	Earth Floor	C	1999	1999	24	A	\$4.25	1.00		32'x6' x 7'	\$815	45%	\$450	0%	100%	1.000	1.0000
9: Steel Grain Bin	0%	1		C	2000	2000	23	A		1.00		14' x 14'	\$7,382	55%	\$3,320	0%	100%	1.000	1.0000
10: Utility Shed	0%	1		C	1999	1999	24	A	\$20.44	1.00	\$20.44	196 sqft	\$4,006	55%	\$1,800	0%	100%	1.000	1.0000

DULY ENTERED
FOR TAXATION

Apr 12 2018 - LS

Nancy L. Marsh
AUDITOR HENDRICKS COUNTY

003-134522-170001

201807555 D \$25.00
04/12/2018 09:20:12AM 2 PGS
Theresa Lynch
Hendricks County Recorder IN
Recorded as Presented


WARRANTY DEED

THIS INDENTURE WITNESSETH, that Alan M. Yeager and Abigail L. Yeager, husband and wife (Grantor) convey(s) and warrant(s) to Francis Don Lookabill and Karen Sue Lookabill, husband and wife (Grantee), for the sum of One Dollar (\$1.00) and other valuable consideration, the receipt of which is hereby acknowledged, the following described real estate in Hendricks County, Indiana:


Lot Numbered One (1) in Minor Residential Plat #078/17, a subdivision in Clay County, Indiana, as per plat thereof recorded January 22, 2018 in Plat Cabinet 8, Slide 173, page 2, in the office of the Recorder of Hendricks County, Indiana.

The subject real estate is commonly known as: 5878 W. 450 S., Coatesville, IN 46121.


Subject to all rights-of-way, easements and restrictions of record.

Subject to all taxes now a lien and to become a lien thereon.

IN WITNESS WHEREOF, Grantor has executed this Deed this 10th day of April, 2018



Alan M. Yeager




Abigail L. Yeager

STATE OF INDIANA

COUNTY OF Hendricks

Before me, a Notary Public in and for said County and State, personally appeared Alan M. Yeager and Abigail L. Yeager, who acknowledged the execution of the foregoing instrument, and who, having been duly sworn, stated that any representations therein contained are true.

Witness my hand and Notarial Seal this 10th of April, 2018.



[Handwritten Signature]

Notary Public - Signature

Printed Name

Resident of _____ County

My Commission expires: _____

Tax mailing address:

5878 W. 450 S Coatesville IN 46121

Grantee mailing address:

5878 W. 450 S., Coatesville, IN 46121

I affirm, under penalties for perjury, that I have taken reasonable care to redact each Social Security number in this document, unless required by law, Ben Comer, Attorney-at-Law, Comer Law Office, LLC.

This instrument was prepared by Ben Comer, Attorney-at-Law, Comer Law Office, LLC, 71 West Marion Street, Danville, IN 46122, telephone: (317) 745-4300

Search Results for:

NAME: Lookabill, Francis (Super Search)



REGION: Hendricks County, IN

DOCUMENTS VALIDATED THROUGH: 05/15/2024 3:30 PM

Showing 66 results

Filter:

Document Details	County	Date	Type	Name	Legal
198619006	Hendricks	04/24/1986	DEED : DEED	LOOKABILL, FRANCIS DON Search Search MEANS, RAYMOND O Search LOOKABILL, ROBIN L	Search 20-15N-2E NE SE
198619007	Hendricks	04/24/1986	DEED : DEED	LOOKABILL, FRANCIS DON Search Search LOOKABILL, ROBIN L Search LOOKABILL, DON Search LOOKABILL, ROBIN L	Search 20-15N-2E NE SE
198619008	Hendricks	04/24/1986	MORT : MORTGAGE	LOOKABILL, FRANCIS DON Search Search LOOKABILL, DOROTHY D Search LOOKABILL, ROBIN LEE Search LOOKABILL, SARAH J see details for more	Search 20-15N-2E NE SE
198600110	Hendricks	05/22/1986	MORT : MORTGAGE	LOOKABILL, FRANCIS DON Search Search LOOKABILL, DOROTHY D Search LOOKABILL, ROBIN LEE Search LOOKABILL, SARAH J see details for more	Search 20-15N-2E NE SE
198602490	Hendricks	07/15/1986	ASGN : MORTGAGE ASSIGNMENT	LOOKABILL, FRANCIS DON Search Search LOOKABILL, DOROTHY D Search LOOKABILL, ROBIN LEE Search LOOKABILL, SARAH J see details for more	

Document Details	County	Date	Type	Name	Legal
198603358	Hendricks	07/29/1986	DEED : DEED	LOOKABILL, FRANCES DON Search Search LOOKABILL, FRANCIS DON Search LOOKABILL, ROBIN L Search LOOKABILL, DOROTHY D see details for more	Search 20-15N-2E NE SE
198603937	Hendricks	08/08/1986	DEED : DEED	LOOKABILL, FRANCES DON Search Search LOOKABILL, DOROTHY D Search LOOKABILL, ROBIN LEE	Search 20-15N-2E NE SE SE Search 20-15N-2E SW SE SE Search 20-15N-2E NW SE SE Search 20-15N-2E SE SE SE
198604769	Hendricks	08/22/1986	DEED : DEED	LOOKABILL, FRANCES DON Search Search LOOKABILL, ROBIN L Search LOOKABILL, DOROTHY D Search LOOKABILL, FRANCIS DON see details for more	Search 20-15N-2E NE SE
198715965	Hendricks	11/05/1987	ASGN : MORTGAGE ASSIGNMENT	LOOKABILL, FRANCES DON Search Search LOOKABILL, DOROTHY D Search LOOKABILL, ROBIN LEE Search LOOKABILL, SARAH J see details for more	
199306376	Hendricks	04/12/1993	ASGN : MORTGAGE ASSIGNMENT	LOOKABILL, FRANCES DON Search Search LOOKABILL, DOROTHY D Search LOOKABILL, ROBIN LEE Search LOOKABILL, SARAH J see details for more	
199310590	Hendricks	06/01/1993	DEED : DEED	LOOKABILL, FRANCES DON Search Search LOOKABILL, ROBIN LEE Search INDIANAPOLIS AIRPORT AUTHORITY	Search 20-15N-2E SE SE
199503016	Hendricks	02/28/1995	DEED : DEED	LOOKABILL, FRANCES DON Search Search DAVIS, PHILIP D	Search 20-15N-2E E

Document Details	County	Date	Type	Name	Legal
199519298	Hendricks	11/06/1995	DEED : DEED	LOOKABILL, FRANCIS DON Search Search LOOKABILL, DOROTHY D	Search 20-15N-2E NE SE Search 20-15N-2E SE NE
199711299	Hendricks	06/10/1997	MORT : MORTGAGE	LOOKABILL, FRANCIS DON Search Search LOOKABILL, ROBIN LEE Search LOOKABILL, SARAH J Search HENDRICKS COUNTY BANK TR	Search 20-15N-2E NE SE
199823123	Hendricks	08/31/1998	ASGN : MORTGAGE ASSIGNMENT	LOOKABILL, FRANCIS DON Search Search LOOKABILL, DOROTHY D Search LOOKABILL, ROBIN LEE Search LOOKABILL, SARAH J see details for more	
200116245	Hendricks	06/11/2001	MISC : RIGHT OF WAY	LOOKABILL, FRANCIS DON Search Search HENDRICKS COUNTY BOARD OF COMMISSIONERS	Search 20-15N-2E NE
200803682	Hendricks	02/15/2008	DEED : DEED	LOOKABILL, FRANCIS D Search Search LOOKABILL, ROBIN LEE	Search 20-15N-2E NE SE Search 20-15N-2E SE NE Search 20-15N-2E SE SE
200803680	Hendricks	02/15/2008	DEED : DEED	LOOKABILL, FRANCIS DON Search Search LOOKABILL, ROBIN Search LOOKABILL, ROBIN L Search LOOKABILL, ROBIN LEE	Search 20-15N-2E NE SE
200820393	Hendricks	08/27/2008	MISC : AFFIDAVIT	LOOKABILL, FRANCIS D Search Search LOOKABILL, ROBIN LEE	Search 20-15N-2E SE SE
200825393	Hendricks	11/06/2008	REL : MORTGAGE RELEASE	LOOKABILL, FRANCIS DON Search Search LOOKABILL, ROBIN LEE Search LOOKABILL, SARAH J Search HENDRICKS COUNTY BANK AND TRUST	

Document Details	County	Date	Type	Name	Legal
200825394	Hendricks	11/06/2008	DEED : DEED	LOOKABILL, FRANCIS DON Search Search LOOKABILL, SARAH J	Search 20-15N-2E NE SE
200825395	Hendricks	11/06/2008	MORT : MORTGAGE	LOOKABILL, FRANCIS DON Search Search HENDRICKS COUNTY BANK AND TRUST	Search 20-15N-2E NE SE
200826044	Hendricks	11/18/2008	REL : MORTGAGE RELEASE	LOOKABILL, FRANCIS DON Search Search LOOKABILL, DOROTHY D Search LOOKABILL, ROBIN LEE Search LOOKABILL, SARAH see details for more	
200828081	Hendricks	12/19/2008	DEED : DEED	LOOKABILL, FRANCIS DON Search Search PACE PROPERTY HOLDING LLC	Search 20-15N-2E SE NE
200828421	Hendricks	12/29/2008	MISC : ORDINANCE	LOOKABILL, FRANCIS DON Search Search GEIGER, DINAH BETH Search INDIANAPOLIS AIRPORT AUTHORITY Search LOOKABILL, SARAH JANE see details for more	Search 29-15N-2E NE Search 20-15N-2E SE Search 20-15N-2E SE NE
201020123	Hendricks	09/16/2010	DEED : DEED	LOOKABILL, FRANCIS DON Search Search PACE PROPERTY HOLDING LLC	Search 20-15N-2E NE
201020124	Hendricks	09/16/2010	DEED : DEED	LOOKABILL, FRANCIS DON Search Search PACE PROPERTY HOLDING LLC	Search 20-15N-2E NE SE Search 20-15N-2E SE NE
201020125	Hendricks	09/16/2010	EASEMENT : EASEMENT	LOOKABILL, FRANCIS DON Search Search PACE PROPERTY HOLDING LLC	Search 20-15N-2E NE Search 20-15N-2E SE Search 20-15N-2E SE NE Search 20-15N-2E NE SE see details for more

Document Details	County	Date	Type	Name	Legal
201114192	Hendricks	07/01/2011	MORT : MORTGAGE	LOOKABILL, FRANCIS DON Search Search HENDRICKS COUNTY BANK AND TRUST	Search 20-15N-2E NE Search 20-15N-2E NE SE Search 20-15N-2E SE NE Search 20-15N-2E NE see details for more
201115201	Hendricks	07/13/2011	REL : MORTGAGE RELEASE	LOOKABILL, FRANCIS DON Search Search LOOKABILL, ROBIN LEE Search LOOKABILL, SARAH J Search HENDRICKS COUNTY BANK AND TRUST	
201115204	Hendricks	07/13/2011	REL : MORTGAGE RELEASE	LOOKABILL, FRANCIS DON Search Search HENDRICKS COUNTY BANK AND TRUST	
201124345	Hendricks	11/02/2011	MORT : MORTGAGE	LOOKABILL, FRANCIS DON Search Search HENDRICKS COUNTY BANK AND TRUST COMPANY	Search 20-15N-2E NE Search 20-15N-2E NE SE Search 20-15N-2E SE NE Search 20-15N-2E SE
201401705	Hendricks	01/28/2014	PLAT : SURVEY- OVERSIZED	LOOKABILL, FRANCIS D Search Search AIRWEST ASSOCIATES II LLC Search AIRWEST OWNERS ASSOCIATION INC Search ALKASSEM, FATEN I see details for more	Search Lot 12 PLAINFIELD BUS CTR AT AIRWEST LT12 Search Lot 1 PLAINFIELD BUSINESS PARK NW LT1 BLDG5 see details Search Lot 3 REEVES ROAD INDUSTRIAL PARK LT3 see details for more
201612864	Hendricks	06/16/2016	PLAT : SURVEY- OVERSIZED	LOOKABILL, FRANCIS D Search Search AIRWEST ASSOCIATES II LLC Search AIRWEST OWNERS ASSOCIATION INC Search ALKASSEM, FATEN I see details for more	Search Lot 8 HILL TOP ADDITION Search Lot 9 HILL TOP ADDITION Search Lot 1 PEACEFUL ACRES Search Lot 2 PEACEFUL ACRES see details for more
201703780	Hendricks	02/14/2017	MISC : AFFIDAVIT	LOOKABILL, FRANCIS DON Search Search JONES-KIMMCO	Search 20-15N-2E NE SE Search 20-15N-2E SE NE

Document Details	County	Date	Type	Name	Legal
201703781	Hendricks	02/14/2017	DEED : DEED	LOOKABILL, FRANCIS DON Search Search PACE PROPERTIES HOLDINGS LLC	Search 20-15N-2E NE SE
201703968	Hendricks	02/16/2017	PLAT : SURVEY-OVERSIZED	LOOKABILL, FRANCIS DON Search Search LOOKABILL, DON Search SURVEY FIRST LLC	Search 20-15N-2E SE NE Search 20-15N-2E NE SE
201704419	Hendricks	02/23/2017	REL : MORTGAGE PARTIAL RELEASE	LOOKABILL, FRANCIS DON Search Search HENDRICKS COUNTY BANK AND TRUST COMPANY	Search 20-15N-2E NE SE
201708742	Hendricks	04/18/2017	DEED : DEED	LOOKABILL, FRANCIS DON Search Search PACE PROPERTIES HOLDINGS LLC	Search 20-15N-2E NE SE
201709552	Hendricks	04/27/2017	REL : MORTGAGE RELEASE	LOOKABILL, FRANCIS DON Search Search HENDRICKS COUNTY BANK AND TRUST	
201710376	Hendricks	05/08/2017	DEED : DEED	LOOKABILL, FRANCIS DON Search Search YEAGER, WILLA DEAN	Search 34-15N-2W W NW Search 33-15N-2W E NE
201711448	Hendricks	05/19/2017	MORT : MORTGAGE	LOOKABILL, FRANCIS DON Search Search HENDRICKS COUNTY BANK AND TRUST	Search 34-15N-2W W NW Search 33-15N-2W E NE
201723172	Hendricks	09/28/2017	REL : MORTGAGE RELEASE	LOOKABILL, FRANCIS DON Search Search HENDRICKS COUNTY BANK AND TRUST	
201723564	Hendricks	10/03/2017	DEED : DEED	LOOKABILL, FRANCIS DON Search Search LOOKABILL, F DON Search LOOKABILL, ROBIN L	Search 20-15N-2E E Search 20-15N-2E SE
201723600	Hendricks	10/03/2017	DEED : DEED	LOOKABILL, FRANCIS DON Search Search PACE PROPERTY HOLDING LLC	Search 20-15N-2E SE NE Search 20-15N-2E NE SE

Document Details	County	Date	Type	Name	Legal
201724349	Hendricks	10/10/2017	DEED : DEED	LOOKABILL, FRANCIS DONALD Search Search HOLLAND TRUST, BETTY J Search HOLLAND TRUST, FRED W	Search 6-14N-1E NE Search 6-14N-1E S NE
201726373	Hendricks	11/02/2017	PLAT : SURVEY-OVERSIDED	LOOKABILL, FRANCIS DON Search Search LOOKABILL, DON Search SURVEY FIRST LLC	Search 20-15N-2E NE SE Search 20-15N-2E SE NE
201807555	Hendricks	04/12/2018	DEED : DEED	LOOKABILL, FRANCIS DON Search Search YEAGER, ABIGAIL L Search YEAGER, ALAN M Search LOOKABILL, KAREN SUE	Search Lot 1 MRP 078/17
201807556	Hendricks	04/12/2018	MORT : MORTGAGE	LOOKABILL, FRANCIS DON Search Search LOOKABILL, KAREN SUE Search HENDRICKS COUNTY BANK AND TRUST	Search Lot 1 MRP 078/17
201825329	Hendricks	11/07/2018	DEED : DEED	LOOKABILL, FRANCIS DON Search Search PACE PROPERTY HOLDING LLC	Search Lot 6 MINOR PLAT 140 Search 20-15N-2E NE Search 20-15N-2E NE SE Search 20-15N-2E S E SE see details for more
201825330	Hendricks	11/07/2018	MORT : MORTGAGE	LOOKABILL, FRANCIS DON Search Search PACE PROPERTY HOLDING LLC	Search Lot 6 MINOR PLAT 140 Search 20-15N-2E NE Search 20-15N-2E NE SE Search 20-15N-2E S E SE see details for more
201826702	Hendricks	11/28/2018	MORT : MORTGAGE	LOOKABILL, FRANCIS DON Search Search LOOKABILL, KAREN S Search HENDRICKS COUNTY BANK AND TRUST	Search Lot 1 MRP 078/17
201826794	Hendricks	11/29/2018	REL : MORTGAGE RELEASE	LOOKABILL, FRANCIS DON Search Search LOOKABILL, KAREN SUE Search HENDRICKS COUNTY BANK AND TRUST	

Document Details	County	Date	Type	Name	Legal
201901102	Hendricks	01/17/2019	DEED : DEED	LOOKABILL, FRANCIS DON Search Search COOPER, STEVEN E	Search 33-15N-2W E SE Search 34-15N-2W W SW
201922635	Hendricks	10/04/2019	DEED : DEED	LOOKABILL, FRANCIS DONALD Search Search RTS REALTY LLC	Search 6-14N-1E S NE
201923335	Hendricks	10/14/2019	DEED : DEED	LOOKABILL, FRANCIS DON Search Search COATESVILLE PRIMITIVE BAPTIST CHURCH	Search 6-14N-2W NE NE
202018887	Hendricks	07/14/2020	REL : MORTGAGE RELEASE	LOOKABILL, FRANCIS DON Search Search HENDRICKS COUNTY BANK AND TRUST	
202118550	Hendricks	06/04/2021	DEED : DEED	LOOKABILL, FRANCIS DON Search Search LOOKABILL, DON F Search CHURCH, BRAD Search CHURCH, CATHERINE	Search Lot 1 WALTONS ADDITION Search Lot 2 WALTONS ADDITION Search Lot 3 WALTONS ADDITION
202216841	Hendricks	07/14/2022	PLAT : SURVEY-SMALL	LOOKABILL, FRANCIS DON Search Search PARKER, WILLIS G Search PARKER-GUMMERE, LISA S Search ASA LAND SURVEYING see details for more	Search 33-15N-2W NE
202220419	Hendricks	08/26/2022	REL : MORTGAGE RELEASE	LOOKABILL, FRANCIS DON Search Search LOOKABILL, DON Search HENDRICKS COUNTY BANK AND TRUST	
202228021	Hendricks	12/12/2022	LIEN : SEWER LIEN	LOOKABILL, FRANCIS DON Search Search AMO/COATESVILLE CONS DISTRICT	Search 6-14N-2W NE NE
202310786	Hendricks	06/26/2023	LIEN : SEWER LIEN	LOOKABILL, DON FRANCIS Search Search AMO/COATESVILLE CONS DISTRICT Search AMO/COATESVILLE CONSERVANCY DISTRICT	Search 6-14N-2W NE NE

Document Details	County	Date	Type	Name	Legal
202311450	Hendricks	07/05/2023	REL : SEWER LIEN RELEASE	LOOKABILL, DON FRANCIS Search Search COATESVILLE TOWN OF	
202402850	Hendricks	02/16/2024	PLAT : SURVEY-OVERSIZED	LOOKABILL, FRANCIS DONALD Search Search HENDRICKS COUNTY ENGINEERING Search ALEXANDER SURVEYING LLC Search DORRIS, BARBARA E see details for more	Search 5-14N-1E NW Search 6-14N-1E Search 5-14N-1E
202403197	Hendricks	02/23/2024	REL : SEWER LIEN RELEASE	LOOKABILL, DON FRANCIS Search Search AMO/COATESVILLE SEWER CONSERVANCY DISTRICT	
202406196	Hendricks	04/11/2024	DEED : DEED	LOOKABILL, FRANCIS DONALD Search Search HENDRICKS COUNTY BOARD OF COMMISSIONERS	Search 6-14N-1E SE

The data or information provided is based on information obtained from Indiana Courts, Clerks, Recorders, and Department of Revenue, and is not to be considered or used as an official record. Doxpop, LLC, the Division of State Court Administration, the Indiana Courts and Clerks of Court, the Indiana Recorders, and the Indiana Department of Revenue: 1) Do not warrant that the information is accurate or complete; 2) Make no representations regarding the identity of any persons whose names appear in the information; and 3) Disclaim any liability for any damages resulting from the release or use of the information. The user should verify the information by personally consulting the official record maintained by the court, clerk, recorder or Department of Revenue.

Copyright © 2002-2024 Doxpop, Ilc. All Rights Reserved

Search Results for:

NAME: Lookabill, KAREN (Super Search)



REGION: Hendricks County, IN

DOCUMENTS VALIDATED THROUGH: 05/15/2024 3:30 PM

Showing 4 results

Filter:

Document Details	County	Date	Type	Name	Legal
201807555	Hendricks	04/12/2018	DEED : DEED	LOOKABILL, KAREN SUE Search Search YEAGER, ABIGAIL L Search YEAGER, ALAN M Search LOOKABILL, FRANCIS DON	Search Lot 1 MRP 078/17
201807556	Hendricks	04/12/2018	MORT : MORTGAGE	LOOKABILL, KAREN SUE Search Search LOOKABILL, FRANCIS DON Search HENDRICKS COUNTY BANK AND TRUST	Search Lot 1 MRP 078/17
201826702	Hendricks	11/28/2018	MORT : MORTGAGE	LOOKABILL, KAREN S Search Search LOOKABILL, FRANCIS DON Search HENDRICKS COUNTY BANK AND TRUST	Search Lot 1 MRP 078/17
201826794	Hendricks	11/29/2018	REL : MORTGAGE RELEASE	LOOKABILL, KAREN SUE Search Search LOOKABILL, FRANCIS DON Search HENDRICKS COUNTY BANK AND TRUST	

The data or information provided is based on information obtained from Indiana Courts, Clerks, Recorders, and Department of Revenue, and is not to be considered or used as an official record. Doxpop, LLC, the Division of State Court Administration, the Indiana Courts and Clerks of Court, the Indiana Recorders, and the Indiana Department of Revenue: 1) Do not warrant that the information is accurate or complete; 2) Make no representations regarding the identity of any persons whose names appear in the information; and 3) Disclaim any liability for any damages resulting from the release or use of the information. The user should verify the information by personally consulting the official record maintained by the court, clerk, recorder or Department of Revenue.

Copyright © 2002-2024 Doxpop, Ilc. All Rights Reserved