

Jay County, Indiana

generated on 7/3/2024 12:00:25 PM EDT

Taxes

Data Retrieved: 7/3/2024

Parcelid	Property Type	Taxing Unit	Tax Year
38-07-24-103-017.000-033	800	WAYNE	2023 Pay 2024
Name/Address AKER CHRISTOPHER M & AMANDA J 3540 E SR 26 PORTLAND IN 47371 Location: 3540 E SR 26 , PORTLAND IN 47371-0000 Legal Description LOT 20 EASTWOOD ADD S24 T23 R14			
SUMMARY OF YOUR TAXES			
Assessed Value And Tax Summary			2023 Pay 2024
1a. Gross Assessed Value (AV) of homestead property (capped at 1%)			185,400
1b. Gross AV of residential property and farmland (capped at 2%)			0
1c. Gross AV of all other property, including personal property (capped at 3%)			0
2. Equals Total Gross Assessed Value of Property			185,400
2a. Minus Deductions			- 102,960
3. Equals Subtotal of Net Assessed Value of Property			82,440
3a. Multiplied by Your Local Tax Rate			1.8046
4. Equals Gross Tax Liability			1,487.72
4a. Minus Local Property Tax Credits			- 517.02
4b. Minus Savings Due to Property Tax Cap			- 0.00
4c. Minus Savings Due to 65 Years & Older Cap			- 0.00
5. Total Property Tax Liability			970.70
PROPERTY TAX CAP INFORMATION			
Property Tax Cap (Equal to 1%, 2% or 3% of Line 2, Depending on Type of Property)			1,854.00
Upward adjustment due to voter-approved projects and charges (e.g., referendum).			46.00
Maximum Tax That May Be Imposed Under Cap			1,900.00
GROSS PROPERTY TAX DISTRIBUTION AMOUNTS			
Taxing Authority			2023 Pay 2024
County			508.50
Township			68.92
School District			851.44
City			0.00
Library			58.86
Tax Increment			0.00
Special District			0.00
Total			1,487.72
OTHER APPLICABLE CHARGES		APPLICABLE DEDUCTIONS	
Levying Authority	2023 Pay 2024	Type of Deduction	2023 Pay 2024
SALAMONIA RIVER	20.00	Blind/Disabled	0

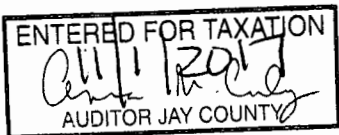
		Geothermal	0
		Homestead/Standard	48,000
		Mortgage	0
		Over 65	0
		Veterans	0
		Abatement	0
		Enterprise Zone	0
		Investment	0
		Supplemental Standard	54,960
		Other	0
TOTAL OTHER CHARGES	20.00	TOTAL DEDUCTIONS	102,960

FIRST INSTALLMENT (SPRING)		SECOND INSTALLMENT (FALL)	
Delinquent After Friday, May 10, 2024		Delinquent After Tuesday, November 12, 2024	
Current Property Tax	485.35	Current Property Tax	485.35
Other Charges (See Table 4)	20.00	Other Charges (See Table 4)	0.00
Delinquent Tax	0.00	Delinquent Tax	0.00
Delinquent Penalty	0.00	Delinquent Penalty	0.00
LESS PREPAYMENTS	-505.35	LESS PREPAYMENTS	0.00
Amount Due for SPRING	0.00	Amount Due for FALL	485.35

Please contact the Treasurers office to pay this account.

If there are no prior delinquencies, a five percent (5%) penalty will be added if the installment of the tax bill is paid within thirty (30) calendar days after the due date. A ten percent (10%) penalty will be added if an installment of the tax bill is not paid within thirty (30) calendar days after the due date or there are prior delinquencies.

PREVIOUS YEAR TAX INFORMATION FOR 2022 PAY 2023 (*As of Nov 13, 2023)			
TAX DETAILS			
Gross Assessed Value of Land		26,100	
Gross Assessed Value of Improvements		153,200	
Total Deduction Amount		95,005	
Tax Rate		1.8351	
Gross Tax Liability		1,546.90	
Minus Total Credit Amount (State, Local and Circuit Breaker)		573.88	
Net Tax		973.02	
FIRST INSTALLMENT (SPRING)		SECOND INSTALLMENT (FALL)	
Property Tax Amount	486.51	Property Tax Amount	486.51
Other Charges	20.00	Other Charges	0.00
Delinquent Tax	0.00	Delinquent Tax	0.00
Delinquent Penalty	0.00	Delinquent Penalty	0.00
Amount Paid	506.51	Amount Paid	486.51
Balance Due At Year End*	0.00	Balance Due At Year End*	0.00



201702885 WD \$25.00
11/01/2017 03:30:25P 2 PGS
Betty St. Myers
Jay County Recorder IN
Recorded as Presented

WARRANTY DEED

THIS INDENTURE WITNESSETH, That James E. Wright, Jr. and Cynthia S. Wright, husband and wife, (Grantor) **CONVEY(S) AND WARRANT(S)** to Christopher M. Aker and Amanda J. Aker, husband and wife, (Grantees) for the sum of Ten Dollars (\$10.00) and other valuable consideration, the receipt and sufficiency of which is hereby acknowledged, the following described real estate in Jay County, State of Indiana:

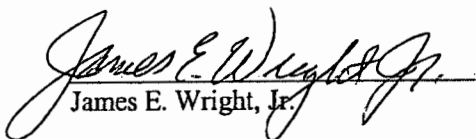
See attached EXHIBIT "A"

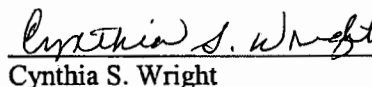
Property Address: 3540 East State Road 26, Portland, IN 47371.

Parcel I.D. #: 38-07-24-103-017.000-033.

Subject to current taxes not delinquent, and all easements, agreements and restrictions of record and all public rights of way.

IN WITNESS WHEREOF, Grantors have executed this deed this 24 day of October, 2017.

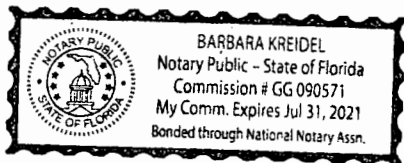

James E. Wright, Jr.

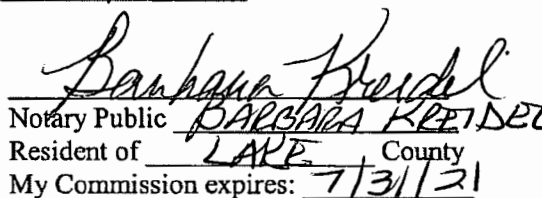

Cynthia S. Wright

State of FLORIDA)
) SS:
County of LAKE)

Before me the undersigned, A Notary Public for said County and State, personally appeared James E. Wright, Jr. and Cynthia S. Wright and acknowledged the execution of the foregoing deed, and who, having been duly sworn, stated that the representations contained therein are true.

Witness my hand and notarial seal on the 24 day of Oct, 2017.




Notary Public BARBARA KREIDEL
Resident of LAKE County
My Commission expires: 7/31/21

Grantees' Address and Tax Billing Address:

3540 East State Road 26
Portland, IN 47371

Prepared by: Justin R. Wall, Attorney at Law, Attorney #28115-35, P.O. Box 5100, 309 N. Jefferson St, Huntington, IN 46750.

I affirm, under the penalties for perjury, that I have taken reasonable care to redact each Social Security number in this document, unless required by law Alexandra N. Gamber. File No. 881700336.

Fidelity National
Title Company LLC

EXHIBIT "A"

LOT NUMBERED TWENTY (20) IN EASTWOOD ADDITION, A SUB-DIVISION OF REAL ESTATE IN A PART OF THE NORTHEAST QUARTER OF SECTION TWENTY-FOUR (24), TOWNSHIP TWENTY-THREE (23) NORTH , RANGE FOURTEEN (14) EAST, WAYNE TOWNSHIP, JAY COUNTY, INDIANA.

Search Results for:

NAME: Aker, Christopher (Super Search)



REGION: Jay County, IN

DOCUMENTS VALIDATED THROUGH: 07/2/2024 1:29 PM

Showing 11 results

Filter:

Document Details	County	Date	Type	Name	Legal
200402773	Jay	08/06/2004	DEED : WARRANTY DEED	AKER, CHRISTOPHER M Search Search BOICE, MARY H Search SHULL, AMANDA J	Search Lot 28 GRAYS
200402774	Jay	08/06/2004	MORT : MORTGAGES	AKER, CHRISTOPHER M Search Search SHULL, AMANDA J Search PACESETTER BANK	Search Lot 28 GRAYS
200803338	Jay	12/16/2008	REL : RELEASE - MORTGAGE	AKER, CHRISTOPHER M Search Search PACESETTER BANK Search SHULL, AMANDA J	Search Lot 28 GRAYS
200803355	Jay	12/18/2008	DEED : QUIT CLAIM DEED	AKER, CHRISTOPHER M Search Search AKER, AMANDA J Search SHULL, AMANDA J Search AKER, AMANDA J see details for more	Search Lot 28 GRAYS
200803357	Jay	12/18/2008	MORT : MORTGAGES	AKER, CHRISTOPHER M Search Search AKER, AMANDA J Search PACESETTER BANK	Search Lot 28 GRAYS
201702775	Jay	10/19/2017	DEED : WARRANTY DEED	AKER, CHRISTOPHER M Search Search AKER, AMANDA J Search TYGER, DEL JAMES	Search Lot 28 GRAYS
201702851	Jay	10/30/2017	REL : RELEASE - MORTGAGE	AKER, CHRISTOPHER M Search Search CITIZENS STATE BANK Search PACESETTER BANK Search AKER, AMANDA J	Search Lot 28 GRAYS
201702885	Jay	11/01/2017	DEED : WARRANTY DEED	AKER, CHRISTOPHER M Search Search WRIGHT, CYNTHIA S Search WRIGHT, JAMES E JR Search AKER, AMANDA J	Search Lot 20 EASTWOOD ADDITION

Document Details	County	Date	Type	Name	Legal
201702886	Jay	11/01/2017	MORT : MORTGAGES	AKER, CHRISTOPHER M Search Search AKER, AMANDA J Search AMERIFIRST Search FINANCIAL CORPORATION Search MORTGAGE ELECTRONIC REGISTRATION SYSTEMS INC	Search Lot 20 EASTWOOD ADDITION
202001398	Jay	06/08/2020	MORT : MORTGAGES	AKER, CHRISTOPHER M Search Search AKER, AMANDA J Search FIRST BANK OF BERNE	Search Lot 20 EASTWOOD ADDITION
202001507	Jay	06/16/2020	REL : RELEASE - MORTGAGE	AKER, CHRISTOPHER M Search Search AMERIFIRST Search FINANCIAL CORPORATION Search MORTGAGE ELECTRONIC REGISTRATION SYSTEMS INC Search AKER, AMANDA J	Search Lot 20 EASTWOOD ADDITION

The data or information provided is based on information obtained from Indiana Courts, Clerks, Recorders, and Department of Revenue, and is not to be considered or used as an official record. Doxpop, LLC, the Division of State Court Administration, the Indiana Courts and Clerks of Court, the Indiana Recorders, and the Indiana Department of Revenue: 1) Do not warrant that the information is accurate or complete; 2) Make no representations regarding the identity of any persons whose names appear in the information; and 3) Disclaim any liability for any damages resulting from the release or use of the information. The user should verify the information by personally consulting the official record maintained by the court, clerk, recorder or Department of Revenue.

Copyright © 2002-2024 Doxpop, Ilc. All Rights Reserved

Search Results for:

NAME: Aker, Amanda (Super Search)



REGION: Jay County, IN

DOCUMENTS VALIDATED THROUGH: 07/2/2024 1:29 PM

Showing 9 results

Filter:

Document Details	County	Date	Type	Name	Legal
200803355	Jay	12/18/2008	DEED : QUIT CLAIM DEED	AKER, AMANDA J Search Search AKER, CHRISTOPHER M Search SHULL, AMANDA J Search AKER, AMANDA J see details for more	Search Lot 28 GRAYS
200803356	Jay	12/18/2008	MISC : AFFIDAVIT	AKER, AMANDA J Search Search SHULL, AMANDA J Search SHULL, AMANDA	Search Lot 28 GRAYS
200803357	Jay	12/18/2008	MORT : MORTGAGES	AKER, AMANDA J Search Search AKER, CHRISTOPHER M Search PACESETTER BANK	Search Lot 28 GRAYS
201702775	Jay	10/19/2017	DEED : WARRANTY DEED	AKER, AMANDA J Search Search AKER, CHRISTOPHER M Search TYGER, DEL JAMES	Search Lot 28 GRAYS
201702851	Jay	10/30/2017	REL : RELEASE - MORTGAGE	AKER, AMANDA J Search Search CITIZENS STATE BANK Search PACESETTER BANK Search AKER, CHRISTOPHER M	Search Lot 28 GRAYS
201702885	Jay	11/01/2017	DEED : WARRANTY DEED	AKER, AMANDA J Search Search WRIGHT, CYNTHIA S Search WRIGHT, JAMES E JR Search AKER, CHRISTOPHER M	Search Lot 20 EASTWOOD ADDITION
201702886	Jay	11/01/2017	MORT : MORTGAGES	AKER, AMANDA J Search Search AKER, CHRISTOPHER M Search AMERIFIRST FINANCIAL CORPORATION Search MORTGAGE ELECTRONIC REGISTRATION SYSTEMS INC	Search Lot 20 EASTWOOD ADDITION

Document Details	County	Date	Type	Name	Legal
202001398	Jay	06/08/2020	MORT : MORTGAGES	AKER, AMANDA J Search Search AKER, CHRISTOPHER M Search FIRST BANK OF BERNE	Search Lot 20 EASTWOOD ADDITION
202001507	Jay	06/16/2020	REL : RELEASE - MORTGAGE	AKER, AMANDA J Search Search AMERIFIRST FINANCIAL CORPORATION Search MORTGAGE ELECTRONIC REGISTRATION SYSTEMS INC Search AKER, CHRISTOPHER M	Search Lot 20 EASTWOOD ADDITION

The data or information provided is based on information obtained from Indiana Courts, Clerks, Recorders, and Department of Revenue, and is not to be considered or used as an official record. Doxpop, LLC, the Division of State Court Administration, the Indiana Courts and Clerks of Court, the Indiana Recorders, and the Indiana Department of Revenue: 1) Do not warrant that the information is accurate or complete; 2) Make no representations regarding the identity of any persons whose names appear in the information; and 3) Disclaim any liability for any damages resulting from the release or use of the information. The user should verify the information by personally consulting the official record maintained by the court, clerk, recorder or Department of Revenue.

Copyright © 2002-2024 Doxpop, Ilc. All Rights Reserved