

Hendricks County, IN

Property Record Card

[2023 Property Record Card \(PDF\)](#)

Form 11

[32-12-34-170-001.000-023 \(PDF\)](#)

Summary

Parcel ID 32-12-34-170-001.000-023  
Bill ID 003-134522-170001  
Reference # .  
Property Address 5878 W County Road 450 S  
Coatesville, IN, 46121  
Brief Legal Description LOT 1 MINOR RESIDENTIAL PLAT 078/17 3.427 AC 19/20 CAME  
FROM 003-134522-100011  
(Note: Not to be used on legal documents)  
Class RESIDENTIAL ONE FAMILY DWELLING ON UNPLATTED LAND OF 0-  
9.99 ACRES  
Tax District Clay Township  
Tax Rate Code 68 - Advertised Tax Rate  
Property Type 82 - Residential  
Mortgage Co N/A  
Last Change Date



Owner

Deeded Owner  
[LOOKABILL FRANCIS DON](#)  
5878 W County Road 450 S  
Coatesville, IN 46121

Taxing District

County: Hendricks  
Township: CLAY TOWNSHIP  
State District 023 CLAY TOWNSHIP  
Local District: 003  
School Corp: MILL CREEK COMMUNITY  
Neighborhood: 5551003B MINOR PLATS CLAY- GRADE B

Site Description

Topography:  
Public Utilities:  
Street or Road:  
Area Quality: Static  
Parcel Acreage: 3.427

Land

Land Type	Soil ID	Act Front.	Eff. Depth	Size	Rate	Adj. Rate	Ext. Value	Infl. %	Value
9rr		0	0	1.0000	\$42,075.00	\$42,075.00	\$42,075.00	0%	\$42,080.00
91rr		0	0	2.427	\$9,802.00	\$9,802.00	\$23,789.45	0%	\$23,790.00

Residential Dwellings

Description Single-Family Residence1  
Story Height 2  
Style  
Finished Area 3036  
# Fireplaces 0  
Heat Type Central Warm Air  
Air Cond 3036  
Bedrooms 3  
Living Rooms: 0  
Dining Rooms: 0  
Family Rooms: 0  
Finished Rooms: 9  
Full Baths 2  
Full Bath Fixtures 6  
Half Baths 0  
Half Bath Fixtures 0  
Kitchen Sinks 1  
Water Heaters 1  
Add Fixtures 0

Floor	Construction	Base	Finish
1	Brick	1980	1980
2	Brick	1056	1056
C		1980	0

Features	Area
Porch, Enclosed Frame	216
Porch, Open Frame	56
Porch, Open Frame	72
Wood Deck	148

Improvements

Descr	PC	Grade	Year Built	Eff Year	Cond	LCM	Size	Nbhd Factor	Mrkt Factor
Single-Family Residence1	100	B-1	1901	1970	A	1.01	3036	1.42	0
Steel Grain Bin	100	C	2000	2000	A	1.01	153	1.42	0
Utility Shed	100	C	1999	1999	A	1.01	196	1.42	0
Lean-To (on Det Gar 1)	100	C	1999	1999	A	1.01	192	1.42	0
Detached Garage 1	100	C	1926	1926	A	1.01	1024	1.42	0
Detached Garage 2	100	C	1926	1926	A	1.01	300	1.42	0
Barn, Bank & Flat 1	100	D	1926	1926	A	1.01	-1656	1.42	0
Barn, Pole 2	100	C	1926	1926	A	1.01	480	1.42	0
Barn, Pole 3	100	C	1970	1970	A	1.01	-2240	1.42	0
Lean-To 2 (on Barn 3)	100	C	1970	1970	A	1.01	1260	1.42	0
Lean-To 3 (on Barn 3)	100	C	2019	2019	A	1.01	736	1.42	0
Car Shed	100	C	2021	2021	A	1.01	288	1.42	0
Quonset	100	C	2021	2021	A	1.01	1920	1.42	0

Transfers

Date	New Owner	Doc ID	Book/Page	Sale Price
8/1/2024	LOOKABILL, FRANCIS DON	QC		\$0.00
4/12/2018	LOOKABILL, FRANCIS DON & KAREN SUE	WD		\$325,000.00
1/22/2018	YEAGER, ALAN M & ABIGAIL L		SPLIT/E03A	\$0.00

Transfer History

Date	Transfer From	Instrument	Book	Page	Doc Nbr
8/1/2024	LOOKABILL FRANCIS DON & KAREN SUE H/W				QCD
4/12/2018	YEAGER ALAN M & ABIGAIL L H&W				WD
1/22/2018			E03A		PLAT

Valuation

Assessment Year	2024	2023	2022	2021	2020
Reason	ANNUAL ADJUSTMENT	ANNUAL ADJUSTMENT	ANNUAL ADJUSTMENT	ANNUAL ADJUSTMENT	ANNUAL ADJUSTMENT
As Of Date	4/10/2024	4/6/2023	4/7/2022	3/27/2021	4/1/2020
Land	\$65,900	\$64,600	\$59,700	\$59,700	\$59,700
Land Res (1)	\$42,100	\$41,300	\$37,500	\$37,500	\$37,500
Land Non Res (2)	\$23,800	\$0	\$0	\$0	\$0
Land Non Res (3)	\$0	\$23,300	\$22,200	\$22,200	\$22,200
Improvement	\$302,000	\$320,100	\$287,100	\$244,700	\$240,800
Imp Res (1)	\$287,600	\$260,500	\$227,500	\$200,300	\$196,100
Imp Non Res (2)	\$14,400	\$0	\$0	\$0	\$0
Imp Non Res (3)	\$0	\$59,600	\$59,600	\$44,400	\$44,700
Total	\$367,900	\$384,700	\$346,800	\$304,400	\$300,500
Total Res (1)	\$329,700	\$301,800	\$265,000	\$237,800	\$233,600
Total Non Res (2)	\$38,200	\$0	\$0	\$0	\$0
Total Non Res (3)	\$0	\$82,900	\$81,800	\$66,600	\$66,900

Taxes

[Click here to view Hendricks County tax data](#)

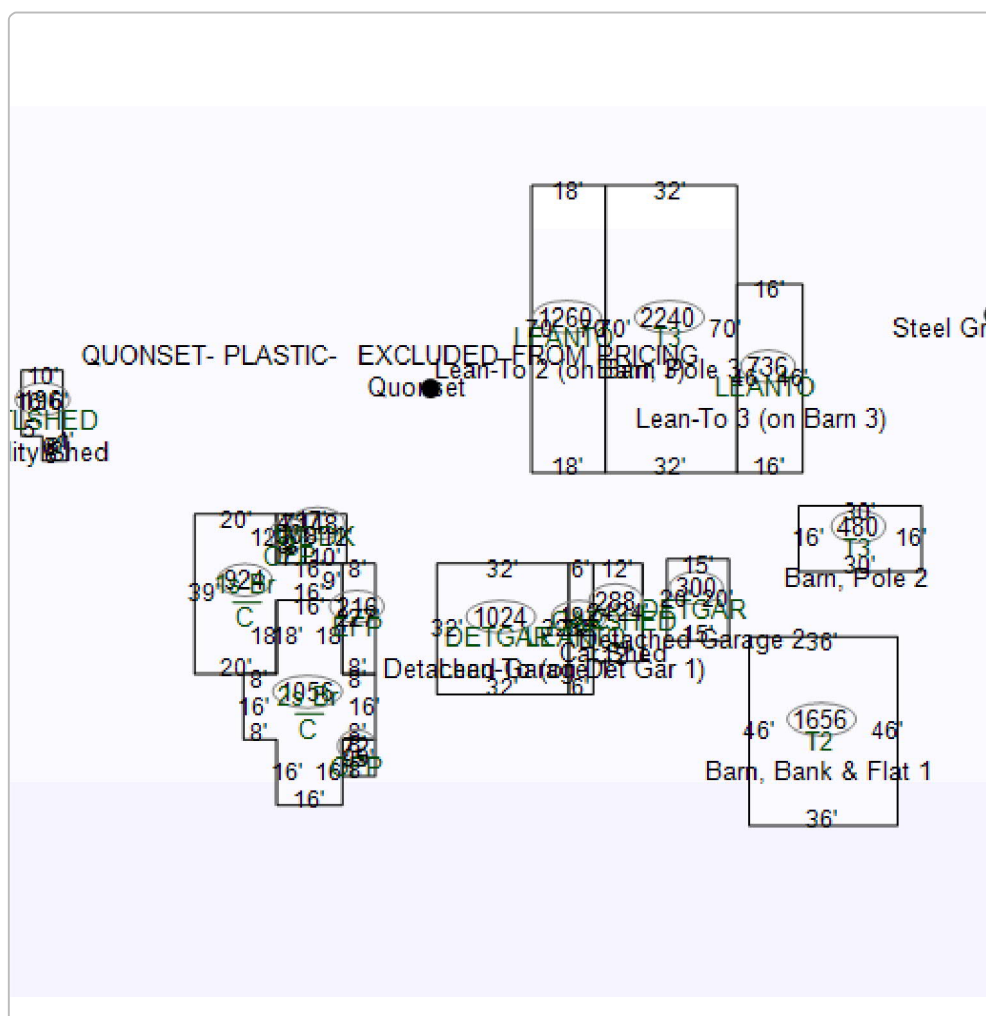
Tax History

	2021 Pay 2022	2020 Pay 2021	2019 Pay 2020	2018 Pay 2019
+ Spring Tax	\$1,423.78	\$1,281.92	\$1,148.86	\$0.00
+ Spring Penalty	\$0.00	\$0.00	\$0.00	\$0.00
+ Spring Annual	\$0.00	\$0.00	\$0.00	\$0.00
+ Fall Tax	\$1,423.78	\$1,281.92	\$1,148.86	\$0.00
+ Fall Penalty	\$0.00	\$64.10	\$0.00	\$0.00
+ Fall Annual	\$0.00	\$0.00	\$0.00	\$0.00
+ Delq NTS Tax	\$1,281.92	\$0.00	\$0.00	\$0.00
+ Delq NTS Pen	\$64.10	\$0.00	\$0.00	\$0.00
+ Delq TS Tax	\$0.00	\$0.00	\$0.00	\$0.00
+ Delq TS Pen	\$0.00	\$0.00	\$0.00	\$0.00
+ Other Assess	\$0.00	\$0.00	\$0.00	\$0.00
+ Advert Fee	\$0.00	\$0.00	\$0.00	\$0.00
+ Tax Sale Fee	\$0.00	\$0.00	\$0.00	\$0.00
+ NSF Fee	\$0.00	\$0.00	\$0.00	\$0.00
PTRC	\$0.00	\$0.00	\$0.00	\$0.00
HMST Credit	\$0.00	\$0.00	\$0.00	\$0.00
Circuit Breaker	\$0.00	\$0.00	\$0.00	\$0.00
Over 65 CB	\$0.00	\$0.00	\$0.00	\$0.00
= Charges	\$4,193.58	\$2,627.94	\$2,297.72	\$0.00
- Surplus Transfer	\$0.00	\$0.00	\$0.00	\$0.00
- Credits	(\$4,193.58)	(\$1,281.92)	(\$2,297.72)	
= Total Due	\$0.00	\$1,346.02	\$0.00	\$0.00

Photos



### Sketches



### Septic Permits

Permit Number: 1754424  
Document [Document](#)

No data available for the following modules: Assessment Appeals Process, Commercial Buildings.

The information in this web site represents current data from a working file which is updated continuously. Information is believed reliable, but its accuracy cannot be guaranteed. No warranty, expressed or implied, is provided for the data herein, or its use.

| [User Privacy Policy](#) | [GDPR Privacy Notice](#)  
[Last Data Upload: 05/09/2024, 13:42:16](#)

[Contact Us](#)

Developed by  
 **Schneider**  
GEOSPATIAL

**DULY ENTERED  
FOR TAXATION**

AUG 1 2024 TB

*Nancy L. Marsh*

AUDITOR HENDRICKS COUNTY

202413517 DEED \$25.00  
8/1/2024 10:57:44 AM 2 PGS  
Laura Herzog  
Hendricks County Recorder IN  
Recorded as Presented



**QUITCLAIM DEED**

THIS INDENTURE WITNESSETH, That **Francis Don Lookabill and Karen Sue Lookabill** ("Grantors"), do remise, release and QUITCLAIM, to Francis Don Lookabill, ("Grantee"), for the sum of One Dollar (\$1.00) and other valuable consideration, the receipt and sufficiency of which is hereby acknowledged, all the right, title, interest and claim Grantors have to the following real estate and improvements and appurtenances thereto in the following described real estate in Hendricks County, Indiana to wit:

**Lot Numbered One (1) in Minor Residential Plat \$078/17, a subdivision in Clay County, Indiana, as per plat thereof recorded January 22, 2018 in Plat Cabinet 8, Slide 173, page 2, in the office of the Record of Hendricks County, Indiana.**

**The subject real estate is commonly known as: 5878 W. 450 S., Coatesville, Indiana 46121**

The undersigned person executing this Quitclaim Deed represents that Grantor has full capacity to convey the real estate described herein; and that all necessary actions for the making of such conveyance has been taken and done.

Subject to all real estate taxes and assessments. Subject to any and all easements, agreements, zoning, and encumbrances of record.

Property Address: 5878 W. 450 S., Coatesville, Indiana 46121


Parcel Number: 32-12-34-170-001.000-023

IN WITNESS WHEREOF, Grantor has executed this Quitclaim Deed this 29 day of July, 2024.

Grantor:

Grantor:

  
Francis Don Lookabill

  
Karen Sue Lookabill

8/1/2024 SJJ

**No Sales Disclosure Required**

By: *Nicole Lawson*

REMOVE NAME

STATE OF INDIANA           )  
  )  
COUNTY OF HENDRICKS    )

Before me, a Notary Public in and for said County and State, personally appeared Francis Don Lookabill and Karen Sue Lookabill, who acknowledged the execution of the foregoing Quitclaim Deed, and who, having been duly sworn, stated that any representations therein contained are true.

Witness my hand and Notarial Seal this 29<sup>th</sup> day of July, 2024.

My Commission Expires:

April 1, 2026

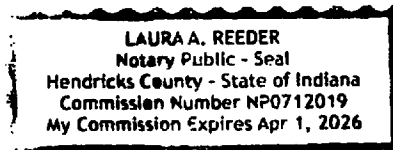
Signature: \_\_\_\_\_

Printed: \_\_\_\_\_

Resident of Hendricks County, Indiana

ADDRESS FOR GRANTEE AND FOR TAXES:

Francis Don Lookabill  
5878 W County Road 450 S  
Coatesville, IN, 46121



I affirm, under the penalties for perjury, that I have taken reasonable care to redact each Social Security number in this document unless required by law.

This instrument prepared by: Kyle Swick, of Kendall Wood Lowry & Kessinger, One South Washington Street, Danville, IN 46122; Telephone: (317) 745-4408.

DULY ENTERED  
FOR TAXATION

Apr 12 2018 - LS

*Nancy L. Marsh*  
AUDITOR HENDRICKS COUNTY

003-134522-170001

201807555 D \$25.00  
04/12/2018 09:20:12AM 2 PGS  
Theresa Lynch  
Hendricks County Recorder IN  
Recorded as Presented



### WARRANTY DEED

THIS INDENTURE WITNESSETH, that Alan M. Yeager and Abigail L. Yeager, husband and wife (Grantor) convey(s) and warrant(s) to Francis Don Lookabill and Karen Sue Lookabill, husband and wife (Grantee), for the sum of One Dollar (\$1.00) and other valuable consideration, the receipt of which is hereby acknowledged, the following described real estate in Hendricks County, Indiana:

Lot Numbered One (1) in Minor Residential Plat #078/17, a subdivision in Clay County, Indiana, as per plat thereof recorded January 22, 2018 in Plat Cabinet 8, Slide 173, page 2, in the office of the Recorder of Hendricks County, Indiana.


The subject real estate is commonly known as: 5878 W. 450 S., Coatesville, IN 46121.

Subject to all rights-of-way, easements and restrictions of record.

Subject to all taxes now a lien and to become a lien thereon.

IN WITNESS WHEREOF, Grantor has executed this Deed this 10<sup>th</sup> day of April, 2018

  
\_\_\_\_\_  
Alan M. Yeager


  
\_\_\_\_\_  
Abigail L. Yeager

STATE OF INDIANA

COUNTY OF Hendricks

Before me, a Notary Public in and for said County and State, personally appeared Alan M. Yeager and Abigail L. Yeager, who acknowledged the execution of the foregoing instrument, and who, having been duly sworn, stated that any representations therein contained are true.

Witness my hand and Notarial Seal this 10th of April, 2018.



*[Handwritten Signature]*

Notary Public - Signature

Printed Name

Resident of \_\_\_\_\_ County

My Commission expires: \_\_\_\_\_

Tax mailing address:

5878 W. 450 S Coatesville IN 46121

Grantee mailing address:

5878 W. 450 S., Coatesville, IN 46121

I affirm, under penalties for perjury, that I have taken reasonable care to redact each Social Security number in this document, unless required by law, Ben Comer, Attorney-at-Law, Comer Law Office, LLC.

This instrument was prepared by Ben Comer, Attorney-at-Law, Comer Law Office, LLC, 71 West Marion Street, Danville, IN 46122, telephone: (317) 745-4300



## Search Results for:

NAME: Lookabill Francis (Super Search)



REGION: Hendricks County, IN

DOCUMENTS VALIDATED THROUGH: 09/4/2024 3:34 PM

Showing 67 results

Filter:

Document Details	County	Date	Type	Name	Legal
<a href="#">198619006</a>	Hendricks	04/24/1986	DEED : DEED	<b>LOOKABILL, FRANCIS DON</b> <a href="#">Search</a> <a href="#">Search</a> MEANS, RAYMOND O <a href="#">Search</a> LOOKABILL, ROBIN L	<a href="#">Search</a> 20-15N-2E NE SE
<a href="#">198619007</a>	Hendricks	04/24/1986	DEED : DEED	<b>LOOKABILL, FRANCIS DON</b> <a href="#">Search</a> <a href="#">Search</a> LOOKABILL, ROBIN L <a href="#">Search</a> LOOKABILL, DON <a href="#">Search</a> LOOKABILL, ROBIN L	<a href="#">Search</a> 20-15N-2E NE SE
<a href="#">198619008</a>	Hendricks	04/24/1986	MORT : MORTGAGE	<b>LOOKABILL, FRANCIS DON</b> <a href="#">Search</a> <a href="#">Search</a> LOOKABILL, DOROTHY D <a href="#">Search</a> LOOKABILL, ROBIN LEE <a href="#">Search</a> LOOKABILL, SARAH J <a href="#">see details for more</a>	<a href="#">Search</a> 20-15N-2E NE SE
<a href="#">198600110</a>	Hendricks	05/22/1986	MORT : MORTGAGE	<b>LOOKABILL, FRANCIS DON</b> <a href="#">Search</a> <a href="#">Search</a> LOOKABILL, DOROTHY D <a href="#">Search</a> LOOKABILL, ROBIN LEE <a href="#">Search</a> LOOKABILL, SARAH J <a href="#">see details for more</a>	<a href="#">Search</a> 20-15N-2E NE SE
<a href="#">198602490</a>	Hendricks	07/15/1986	ASGN : MORTGAGE ASSIGNMENT	<b>LOOKABILL, FRANCIS DON</b> <a href="#">Search</a> <a href="#">Search</a> LOOKABILL, DOROTHY D <a href="#">Search</a> LOOKABILL, ROBIN LEE <a href="#">Search</a> LOOKABILL, SARAH J <a href="#">see details for more</a>	
<a href="#">198603358</a>	Hendricks	07/29/1986	DEED : DEED	<b>LOOKABILL, FRANCES DON</b> <a href="#">Search</a> <a href="#">Search</a> LOOKABILL, FRANCIS DON <a href="#">Search</a> LOOKABILL, ROBIN L <a href="#">Search</a> LOOKABILL, DOROTHY D <a href="#">see details for more</a>	<a href="#">Search</a> 20-15N-2E NE SE
<a href="#">198603937</a>	Hendricks	08/08/1986	DEED : DEED	<b>LOOKABILL, FRANCIS DON</b> <a href="#">Search</a> <a href="#">Search</a> LOOKABILL, DOROTHY D <a href="#">Search</a> LOOKABILL, ROBIN LEE	<a href="#">Search</a> 20-15N-2E NE SE <a href="#">Search</a> 20-15N-2E SW SE <a href="#">Search</a> 20-15N-2E NW SE <a href="#">Search</a> 20-15N-2E SE SE <a href="#">Search</a> 20-15N-2E SE SE
<a href="#">198604769</a>	Hendricks	08/22/1986	DEED : DEED	<b>LOOKABILL, FRANCIS DON</b> <a href="#">Search</a> <a href="#">Search</a> LOOKABILL, FRANCIS DON <a href="#">Search</a> LOOKABILL, ROBIN L <a href="#">Search</a> LOOKABILL, DOROTHY D <a href="#">see details for more</a>	<a href="#">Search</a> 20-15N-2E NE SE

Document Details	County	Date	Type	Name	Legal
<a href="#">198715965</a>	Hendricks	11/05/1987	ASGN : MORTGAGE ASSIGNMENT	<b>LOOKABILL, FRANCIS DON</b> <a href="#">Search</a> <a href="#">Search</a> LOOKABILL, DOROTHY D <a href="#">Search</a> LOOKABILL, ROBIN LEE <a href="#">Search</a> LOOKABILL, SARAH J <a href="#">see details for more</a>	
<a href="#">199306376</a>	Hendricks	04/12/1993	ASGN : MORTGAGE ASSIGNMENT	<b>LOOKABILL, FRANCIS DON</b> <a href="#">Search</a> <a href="#">Search</a> LOOKABILL, DOROTHY D <a href="#">Search</a> LOOKABILL, ROBIN LEE <a href="#">Search</a> LOOKABILL, SARAH J <a href="#">see details for more</a>	
<a href="#">199310590</a>	Hendricks	06/01/1993	DEED : DEED	<b>LOOKABILL, FRANCIS DON</b> <a href="#">Search</a> <a href="#">Search</a> LOOKABILL, ROBIN LEE <a href="#">Search</a> INDIANAPOLIS AIRPORT AUTHORITY	<a href="#">Search</a> 20-15N-2E SE SE
<a href="#">199503016</a>	Hendricks	02/28/1995	DEED : DEED	<b>LOOKABILL, FRANCIS DON</b> <a href="#">Search</a> <a href="#">Search</a> DAVIS, PHILIP D	<a href="#">Search</a> 20-15N-2E E
<a href="#">199519298</a>	Hendricks	11/06/1995	DEED : DEED	<b>LOOKABILL, FRANCIS DON</b> <a href="#">Search</a> <a href="#">Search</a> LOOKABILL, DOROTHY D	<a href="#">Search</a> 20-15N-2E NE SE <a href="#">Search</a> 20-15N-2E SE NE
<a href="#">199711299</a>	Hendricks	06/10/1997	MORT : MORTGAGE	<b>LOOKABILL, FRANCIS DON</b> <a href="#">Search</a> <a href="#">Search</a> LOOKABILL, ROBIN LEE <a href="#">Search</a> LOOKABILL, SARAH J <a href="#">Search</a> HENDRICKS COUNTY BANK TR	<a href="#">Search</a> 20-15N-2E NE SE
<a href="#">199823123</a>	Hendricks	08/31/1998	ASGN : MORTGAGE ASSIGNMENT	<b>LOOKABILL, FRANCIS DON</b> <a href="#">Search</a> <a href="#">Search</a> LOOKABILL, DOROTHY D <a href="#">Search</a> LOOKABILL, ROBIN LEE <a href="#">Search</a> LOOKABILL, SARAH J <a href="#">see details for more</a>	
<a href="#">200116245</a>	Hendricks	06/11/2001	MISC : RIGHT OF WAY	<b>LOOKABILL, FRANCIS DON</b> <a href="#">Search</a> <a href="#">Search</a> HENDRICKS COUNTY BOARD OF COMMISSIONERS	<a href="#">Search</a> 20-15N-2E NE
<a href="#">200803682</a>	Hendricks	02/15/2008	DEED : DEED	<b>LOOKABILL, FRANCIS D</b> <a href="#">Search</a> <a href="#">Search</a> LOOKABILL, ROBIN LEE	<a href="#">Search</a> 20-15N-2E NE SE <a href="#">Search</a> 20-15N-2E SE NE <a href="#">Search</a> 20-15N-2E SE SE
<a href="#">200803680</a>	Hendricks	02/15/2008	DEED : DEED	<b>LOOKABILL, FRANCIS DON</b> <a href="#">Search</a> <a href="#">Search</a> LOOKABILL, ROBIN <a href="#">Search</a> LOOKABILL, ROBIN L <a href="#">Search</a> LOOKABILL, ROBIN LEE	<a href="#">Search</a> 20-15N-2E NE SE
<a href="#">200820393</a>	Hendricks	08/27/2008	MISC : AFFIDAVIT	<b>LOOKABILL, FRANCIS D</b> <a href="#">Search</a> <a href="#">Search</a> LOOKABILL, ROBIN LEE	<a href="#">Search</a> 20-15N-2E SE SE

Document Details	County	Date	Type	Name	Legal
<a href="#">200825393</a>	Hendricks	11/06/2008	REL : MORTGAGE RELEASE	<b>LOOKABILL, FRANCIS DON</b> <a href="#">Search</a> <a href="#">Search</a> LOOKABILL, ROBIN LEE <a href="#">Search</a> LOOKABILL, SARAH J <a href="#">Search</a> HENDRICKS COUNTY BANK AND TRUST	
<a href="#">200825394</a>	Hendricks	11/06/2008	DEED : DEED	<b>LOOKABILL, FRANCIS DON</b> <a href="#">Search</a> <a href="#">Search</a> LOOKABILL, SARAH J	<a href="#">Search</a> 20-15N-2E NE SE
<a href="#">200825395</a>	Hendricks	11/06/2008	MORT : MORTGAGE	<b>LOOKABILL, FRANCIS DON</b> <a href="#">Search</a> <a href="#">Search</a> HENDRICKS COUNTY BANK AND TRUST	<a href="#">Search</a> 20-15N-2E NE SE
<a href="#">200826044</a>	Hendricks	11/18/2008	REL : MORTGAGE RELEASE	<b>LOOKABILL, FRANCIS DON</b> <a href="#">Search</a> <a href="#">Search</a> LOOKABILL, DOROTHY D <a href="#">Search</a> LOOKABILL, ROBIN LEE <a href="#">Search</a> LOOKABILL, SARAH <a href="#">see details for more</a>	
<a href="#">200828081</a>	Hendricks	12/19/2008	DEED : DEED	<b>LOOKABILL, FRANCIS DON</b> <a href="#">Search</a> <a href="#">Search</a> PACE PROPERTY HOLDING LLC	<a href="#">Search</a> 20-15N-2E SE NE
<a href="#">200828421</a>	Hendricks	12/29/2008	MISC : ORDINANCE	<b>LOOKABILL, FRANCIS DON</b> <a href="#">Search</a> <a href="#">Search</a> GEIGER, DINAH BETH <a href="#">Search</a> INDIANAPOLIS AIRPORT AUTHORITY <a href="#">Search</a> LOOKABILL, SARAH JANE <a href="#">see details for more</a>	<a href="#">Search</a> 29-15N-2E NE <a href="#">Search</a> 20-15N-2E SE <a href="#">Search</a> 20-15N-2E SE NE
<a href="#">201020123</a>	Hendricks	09/16/2010	DEED : DEED	<b>LOOKABILL, FRANCIS DON</b> <a href="#">Search</a> <a href="#">Search</a> PACE PROPERTY HOLDING LLC	<a href="#">Search</a> 20-15N-2E NE
<a href="#">201020124</a>	Hendricks	09/16/2010	DEED : DEED	<b>LOOKABILL, FRANCIS DON</b> <a href="#">Search</a> <a href="#">Search</a> PACE PROPERTY HOLDING LLC	<a href="#">Search</a> 20-15N-2E NE SE <a href="#">Search</a> 20-15N-2E SE NE
<a href="#">201020125</a>	Hendricks	09/16/2010	EASEMENT : EASEMENT	<b>LOOKABILL, FRANCIS DON</b> <a href="#">Search</a> <a href="#">Search</a> PACE PROPERTY HOLDING LLC	<a href="#">Search</a> 20-15N-2E NE <a href="#">Search</a> 20-15N-2E <a href="#">Search</a> 20-15N-2E SE NE <a href="#">Search</a> 20-15N-2E NE SE <a href="#">see details for more</a>
<a href="#">201114192</a>	Hendricks	07/01/2011	MORT : MORTGAGE	<b>LOOKABILL, FRANCIS DON</b> <a href="#">Search</a> <a href="#">Search</a> HENDRICKS COUNTY BANK AND TRUST	<a href="#">Search</a> 20-15N-2E NE <a href="#">Search</a> 20-15N-2E NE SE <a href="#">Search</a> 20-15N-2E SE NE <a href="#">Search</a> 20-15N-2E NE <a href="#">see details for more</a>
<a href="#">201115201</a>	Hendricks	07/13/2011	REL : MORTGAGE RELEASE	<b>LOOKABILL, FRANCIS DON</b> <a href="#">Search</a> <a href="#">Search</a> LOOKABILL, ROBIN LEE <a href="#">Search</a> LOOKABILL, SARAH J <a href="#">Search</a> HENDRICKS COUNTY BANK AND TRUST	

Document Details	County	Date	Type	Name	Legal
<a href="#">201115204</a>	Hendricks	07/13/2011	REL : MORTGAGE RELEASE	<b>LOOKABILL, FRANCIS DON</b> <a href="#">Search</a> <a href="#">Search</a> HENDRICKS COUNTY BANK AND TRUST	
<a href="#">201124345</a>	Hendricks	11/02/2011	MORT : MORTGAGE	<b>LOOKABILL, FRANCIS DON</b> <a href="#">Search</a> <a href="#">Search</a> HENDRICKS COUNTY BANK AND TRUST COMPANY	<a href="#">Search</a> 20-15N-2E NE <a href="#">Search</a> 20-15N-2E NE SE <a href="#">Search</a> 20-15N-2E SE NE <a href="#">Search</a> 20-15N-2E SE
<a href="#">201401705</a>	Hendricks	01/28/2014	PLAT : SURVEY-OVERSIZED	<b>LOOKABILL, FRANCIS D</b> <a href="#">Search</a> <a href="#">Search</a> AIRWEST ASSOCIATES II LLC <a href="#">Search</a> AIRWEST OWNERS ASSOCIATION INC <a href="#">Search</a> ALKASSEM, FATEN I <a href="#">see details for more</a>	<a href="#">Search</a> Lot 12 PLAINFIELD BUS CTR AT AIRWEST LT12 <a href="#">Search</a> Lot 1 PLAINFIELD BUSINESS PARK NW LT1 BLDG5 <a href="#">see details</a> <a href="#">Search</a> Lot 3 REEVES ROAD INDUSTRIAL PARK LT3 <a href="#">see details for more</a>
<a href="#">201612864</a>	Hendricks	06/16/2016	PLAT : SURVEY-OVERSIZED	<b>LOOKABILL, FRANCIS D</b> <a href="#">Search</a> <a href="#">Search</a> AIRWEST ASSOCIATES II LLC <a href="#">Search</a> AIRWEST OWNERS ASSOCIATION INC <a href="#">Search</a> ALKASSEM, FATEN I <a href="#">see details for more</a>	<a href="#">Search</a> Lot 8 HILL TOP ADDITION <a href="#">Search</a> Lot 9 HILL TOP ADDITION <a href="#">Search</a> Lot 1 PEACEFUL ACRES <a href="#">Search</a> Lot 2 PEACEFUL ACRES <a href="#">see details for more</a>
<a href="#">201703780</a>	Hendricks	02/14/2017	MISC : AFFIDAVIT	<b>LOOKABILL, FRANCIS DON</b> <a href="#">Search</a> <a href="#">Search</a> JONES-KIMMCO	<a href="#">Search</a> 20-15N-2E NE SE <a href="#">Search</a> 20-15N-2E SE NE
<a href="#">201703781</a>	Hendricks	02/14/2017	DEED : DEED	<b>LOOKABILL, FRANCIS DON</b> <a href="#">Search</a> <a href="#">Search</a> PACE PROPERTIES HOLDINGS LLC	<a href="#">Search</a> 20-15N-2E NE SE
<a href="#">201703968</a>	Hendricks	02/16/2017	PLAT : SURVEY-OVERSIZED	<b>LOOKABILL, FRANCIS DON</b> <a href="#">Search</a> <a href="#">Search</a> LOOKABILL, DON <a href="#">Search</a> SURVEY FIRST LLC	<a href="#">Search</a> 20-15N-2E SE NE <a href="#">Search</a> 20-15N-2E NE SE
<a href="#">201704419</a>	Hendricks	02/23/2017	REL : MORTGAGE PARTIAL RELEASE	<b>LOOKABILL, FRANCIS DON</b> <a href="#">Search</a> <a href="#">Search</a> HENDRICKS COUNTY BANK AND TRUST COMPANY	<a href="#">Search</a> 20-15N-2E NE SE
<a href="#">201708742</a>	Hendricks	04/18/2017	DEED : DEED	<b>LOOKABILL, FRANCIS DON</b> <a href="#">Search</a> <a href="#">Search</a> PACE PROPERTIES HOLDINGS LLC	<a href="#">Search</a> 20-15N-2E NE SE
<a href="#">201709552</a>	Hendricks	04/27/2017	REL : MORTGAGE RELEASE	<b>LOOKABILL, FRANCIS DON</b> <a href="#">Search</a> <a href="#">Search</a> HENDRICKS COUNTY BANK AND TRUST	
<a href="#">201710376</a>	Hendricks	05/08/2017	DEED : DEED	<b>LOOKABILL, FRANCIS DON</b> <a href="#">Search</a> <a href="#">Search</a> YEAGER, WILLA DEAN	<a href="#">Search</a> 34-15N-2W W NW <a href="#">Search</a> 33-15N-2W E NE
<a href="#">201711448</a>	Hendricks	05/19/2017	MORT : MORTGAGE	<b>LOOKABILL, FRANCIS DON</b> <a href="#">Search</a> <a href="#">Search</a> HENDRICKS COUNTY BANK AND TRUST	<a href="#">Search</a> 34-15N-2W W NW <a href="#">Search</a> 33-15N-2W E NE

Document Details	County	Date	Type	Name	Legal
<a href="#">201723172</a>	Hendricks	09/28/2017	REL : MORTGAGE RELEASE	<b>LOOKABILL, FRANCIS DON</b> <a href="#">Search</a> <a href="#">Search</a> HENDRICKS COUNTY BANK AND TRUST	
<a href="#">201723564</a>	Hendricks	10/03/2017	DEED : DEED	<b>LOOKABILL, FRANCIS DON</b> <a href="#">Search</a> <a href="#">Search</a> LOOKABILL, F DON <a href="#">Search</a> LOOKABILL, ROBIN L	<a href="#">Search</a> 20-15N-2E E <a href="#">Search</a> 20-15N-2E SE
<a href="#">201723600</a>	Hendricks	10/03/2017	DEED : DEED	<b>LOOKABILL, FRANCIS DON</b> <a href="#">Search</a> <a href="#">Search</a> PACE PROPERTY HOLDING LLC	<a href="#">Search</a> 20-15N-2E SE NE <a href="#">Search</a> 20-15N-2E NE SE
<a href="#">201724349</a>	Hendricks	10/10/2017	DEED : DEED	<b>LOOKABILL, FRANCIS DONALD</b> <a href="#">Search</a> <a href="#">Search</a> HOLLAND TRUST, BETTY J <a href="#">Search</a> HOLLAND TRUST, FRED W	<a href="#">Search</a> 6-14N-1E NE <a href="#">Search</a> 6-14N-1E S NE
<a href="#">201726373</a>	Hendricks	11/02/2017	PLAT : SURVEY-OVERSIDED	<b>LOOKABILL, FRANCIS DON</b> <a href="#">Search</a> <a href="#">Search</a> LOOKABILL, DON <a href="#">Search</a> SURVEY FIRST LLC	<a href="#">Search</a> 20-15N-2E NE SE <a href="#">Search</a> 20-15N-2E SE NE
<a href="#">201807555</a>	Hendricks	04/12/2018	DEED : DEED	<b>LOOKABILL, FRANCIS DON</b> <a href="#">Search</a> <a href="#">Search</a> YEAGER, ABIGAIL L <a href="#">Search</a> YEAGER, ALAN M <a href="#">Search</a> LOOKABILL, KAREN SUE	<a href="#">Search</a> Lot 1 MRP 078/17
<a href="#">201807556</a>	Hendricks	04/12/2018	MORT : MORTGAGE	<b>LOOKABILL, FRANCIS DON</b> <a href="#">Search</a> <a href="#">Search</a> LOOKABILL, KAREN SUE <a href="#">Search</a> HENDRICKS COUNTY BANK AND TRUST	<a href="#">Search</a> Lot 1 MRP 078/17
<a href="#">201825329</a>	Hendricks	11/07/2018	DEED : DEED	<b>LOOKABILL, FRANCIS DON</b> <a href="#">Search</a> <a href="#">Search</a> PACE PROPERTY HOLDING LLC	<a href="#">Search</a> Lot 6 MINOR PLAT 140 <a href="#">Search</a> 20-15N-2E NE <a href="#">Search</a> 20-15N-2E NE SE <a href="#">Search</a> 20-15N-2E S E SE <a href="#">see details for more</a>
<a href="#">201825330</a>	Hendricks	11/07/2018	MORT : MORTGAGE	<b>LOOKABILL, FRANCIS DON</b> <a href="#">Search</a> <a href="#">Search</a> PACE PROPERTY HOLDING LLC	<a href="#">Search</a> Lot 6 MINOR PLAT 140 <a href="#">Search</a> 20-15N-2E NE <a href="#">Search</a> 20-15N-2E NE SE <a href="#">Search</a> 20-15N-2E S E SE <a href="#">see details for more</a>
<a href="#">201826702</a>	Hendricks	11/28/2018	MORT : MORTGAGE	<b>LOOKABILL, FRANCIS DON</b> <a href="#">Search</a> <a href="#">Search</a> LOOKABILL, KAREN S <a href="#">Search</a> HENDRICKS COUNTY BANK AND TRUST	<a href="#">Search</a> Lot 1 MRP 078/17
<a href="#">201826794</a>	Hendricks	11/29/2018	REL : MORTGAGE RELEASE	<b>LOOKABILL, FRANCIS DON</b> <a href="#">Search</a> <a href="#">Search</a> LOOKABILL, KAREN SUE <a href="#">Search</a> HENDRICKS COUNTY BANK AND TRUST	
<a href="#">201901102</a>	Hendricks	01/17/2019	DEED : DEED	<b>LOOKABILL, FRANCIS DON</b> <a href="#">Search</a> <a href="#">Search</a> COOPER, STEVEN E	<a href="#">Search</a> 33-15N-2W E SE <a href="#">Search</a> 34-15N-2W W SW

Document Details	County	Date	Type	Name	Legal
<a href="#">201922635</a>	Hendricks	10/04/2019	DEED : DEED	<b>LOOKABILL, FRANCIS DONALD</b> <a href="#">Search</a> <a href="#">Search</a> RTS REALTY LLC	<a href="#">Search</a> 6-14N-1E S NE
<a href="#">201923335</a>	Hendricks	10/14/2019	DEED : DEED	<b>LOOKABILL, FRANCIS DON</b> <a href="#">Search</a> <a href="#">Search</a> COATESVILLE PRIMITIVE BAPTIST CHURCH	<a href="#">Search</a> 6-14N-2W NE NE
<a href="#">202018887</a>	Hendricks	07/14/2020	REL : MORTGAGE RELEASE	<b>LOOKABILL, FRANCIS DON</b> <a href="#">Search</a> <a href="#">Search</a> HENDRICKS COUNTY BANK AND TRUST	
<a href="#">202118550</a>	Hendricks	06/04/2021	DEED : DEED	<b>LOOKABILL, FRANCIS DON</b> <a href="#">Search</a> <a href="#">Search</a> LOOKABILL, DON F <a href="#">Search</a> CHURCH, BRAD <a href="#">Search</a> CHURCH, CATHERINE	<a href="#">Search</a> Lot 1 WALTONS ADDITION <a href="#">Search</a> Lot 2 WALTONS ADDITION <a href="#">Search</a> Lot 3 WALTONS ADDITION
<a href="#">202216841</a>	Hendricks	07/14/2022	PLAT : SURVEY-SMALL	<b>LOOKABILL, FRANCIS DON</b> <a href="#">Search</a> <a href="#">Search</a> PARKER, WILLIS G <a href="#">Search</a> PARKER-GUMMERE, LISA S <a href="#">Search</a> ASA LAND SURVEYING <a href="#">see details for more</a>	<a href="#">Search</a> 33-15N-2W NE
<a href="#">202220419</a>	Hendricks	08/26/2022	REL : MORTGAGE RELEASE	<b>LOOKABILL, FRANCIS DON</b> <a href="#">Search</a> <a href="#">Search</a> LOOKABILL, DON <a href="#">Search</a> HENDRICKS COUNTY BANK AND TRUST	
<a href="#">202228021</a>	Hendricks	12/12/2022	LIEN : SEWER LIEN	<b>LOOKABILL, FRANCIS DON</b> <a href="#">Search</a> <a href="#">Search</a> AMO/COATESVILLE CONS DISTRICT	<a href="#">Search</a> 6-14N-2W NE NE
<a href="#">202310786</a>	Hendricks	06/26/2023	LIEN : SEWER LIEN	<b>LOOKABILL, DON FRANCIS</b> <a href="#">Search</a> <a href="#">Search</a> AMO/COATESVILLE CONS DISTRICT <a href="#">Search</a> AMO/COATESVILLE CONSERVANCY DISTRICT	<a href="#">Search</a> 6-14N-2W NE NE
<a href="#">202311450</a>	Hendricks	07/05/2023	REL : SEWER LIEN RELEASE	<b>LOOKABILL, DON FRANCIS</b> <a href="#">Search</a> <a href="#">Search</a> COATESVILLE TOWN OF	
<a href="#">202402850</a>	Hendricks	02/16/2024	PLAT : SURVEY-OVERSIZED	<b>LOOKABILL, FRANCIS DONALD</b> <a href="#">Search</a> <a href="#">Search</a> HENDRICKS COUNTY ENGINEERING <a href="#">Search</a> ALEXANDER SURVEYING LLC <a href="#">Search</a> DORRIS, BARBARA E <a href="#">see details for more</a>	<a href="#">Search</a> 5-14N-1E NW <a href="#">Search</a> 6-14N-1E <a href="#">Search</a> 5-14N-1E
<a href="#">202403197</a>	Hendricks	02/23/2024	REL : SEWER LIEN RELEASE	<b>LOOKABILL, DON FRANCIS</b> <a href="#">Search</a> <a href="#">Search</a> AMO/COATESVILLE SEWER CONSERVANCY DISTRICT	

Document Details	County	Date	Type	Name	Legal
<a href="#">202406196</a>	Hendricks	04/11/2024	DEED : DEED	<b>LOOKABILL, FRANCIS DONALD</b> <a href="#">Search</a> <a href="#">Search</a> HENDRICKS COUNTY BOARD OF COMMISSIONERS	<a href="#">Search</a> 6-14N-1E SE
<a href="#">202413517</a>	Hendricks	08/01/2024	DEED : DEED	<b>LOOKABILL, FRANCIS DON</b> <a href="#">Search</a> <a href="#">Search</a> LOOKABILL, FRANCIS DON <a href="#">Search</a> LOOKABILL, KAREN SUE	<a href="#">Search</a> Lot 1 MRP 078/17

The data or information provided is based on information obtained from Indiana Courts, Clerks, Recorders, and Department of Revenue, and is not to be considered or used as an official record. Doxpop, LLC, the Division of State Court Administration, the Indiana Courts and Clerks of Court, the Indiana Recorders, and the Indiana Department of Revenue: 1) Do not warrant that the information is accurate or complete; 2) Make no representations regarding the identity of any persons whose names appear in the information; and 3) Disclaim any liability for any damages resulting from the release or use of the information. The user should verify the information by personally consulting the official record maintained by the court, clerk, recorder or Department of Revenue.

Copyright © 2002-2024 Doxpop, Ilc. All Rights Reserved

Search Results for:

NAME: Lookabill SUE (Super Search)

REGION: Hendricks County, IN  
DOCUMENTS VALIDATED THROUGH: 09/4/2024 3:34 PM

Showing 4 results

Filter:

Document Details	County	Date	Type	Name	Legal
<a href="#">202413517</a>	Hendricks	08/01/2024	DEED : DEED	<b>LOOKABILL, KAREN SUE</b> <a href="#">Search</a> <a href="#">Search</a> LOOKABILL, FRANCIS DON <a href="#">Search</a> LOOKABILL, FRANCIS DON	<a href="#">Search</a> Lot 1 MRP 078/17
<a href="#">201826794</a>	Hendricks	11/29/2018	REL : MORTGAGE RELEASE	<b>LOOKABILL, KAREN SUE</b> <a href="#">Search</a> <a href="#">Search</a> LOOKABILL, FRANCIS DON <a href="#">Search</a> HENDRICKS COUNTY BANK AND TRUST	
<a href="#">201807555</a>	Hendricks	04/12/2018	DEED : DEED	<b>LOOKABILL, KAREN SUE</b> <a href="#">Search</a> <a href="#">Search</a> YEAGER, ABIGAIL L <a href="#">Search</a> YEAGER, ALAN M <a href="#">Search</a> LOOKABILL, FRANCIS DON	<a href="#">Search</a> Lot 1 MRP 078/17
<a href="#">201807556</a>	Hendricks	04/12/2018	MORT : MORTGAGE	<b>LOOKABILL, KAREN SUE</b> <a href="#">Search</a> <a href="#">Search</a> LOOKABILL, FRANCIS DON <a href="#">Search</a> HENDRICKS COUNTY BANK AND TRUST	<a href="#">Search</a> Lot 1 MRP 078/17

The data or information provided is based on information obtained from Indiana Courts, Clerks, Records, and Department of Revenue, and is not to be considered or used as an official record. Doxpop, LLC, the Division of State Court Administration, the Indiana Courts and Clerks of Court, the Indiana Recorders, and the Indiana Department of Revenue: 1) Do not warrant that the information is accurate or complete; 2) Make no representations regarding the identity of any persons whose names appear in the information; and 3) Disclaim any liability for any damages resulting from the release or use of the information. The user should verify the information by personally consulting the official record maintained by the court, clerk, recorder or Department of Revenue.

Copyright © 2002-2024 Doxpop, Ilc. All Rights Reserved