

43-04-21-100-028.000-025

General Information

Parcel Number  
43-04-21-100-028.000-025

Local Parcel Number  
0771201648

Tax ID:

Routing Number  
007-081-032

Property Class 510  
1 Family Dwell - Platted Lot

Year: 2023

Location Information

County  
Kosciusko

Township  
TURKEY CREEK

District 025 (Local 025 )  
TURKEY CREEK TOWNSHIP

School Corp 4345  
WAWASEE COMMUNITY

Neighborhood 710300-025  
TURKEY CREEK SUBDIVISIONS

Section/Plat  
21-34-7

Location Address (1)  
6955 E PUTTER PL  
SYRACUSE, IN 46567

Zoning  
RESIDENTIAL RESIDENTIAL

Subdivision  
South Shore Green

Lot  
28

Market Model  
N/A

Characteristics

Topography Flood Hazard  
Level ☐

Public Utilities ERA  
Gas, Electricity ☐

Streets or Roads TIF  
Paved ☐

Neighborhood Life Cycle Stage  
Other

Printed Sunday, April 2, 2023

Review Group 2026

BAKER ROBIN R

Ownership

BAKER ROBIN R  
6955 PUTTER PL  
SYRACUSE, IN 46567

Legal

7-81-32  
LOT 28 SOUTH SHORE GREEN



Valuation Records (Work In Progress values are not certified values and are subject to change)

2023	Assessment Year	2023	2022	2021	2020	2019
WIP	Reason For Change	AA	AA	AA	AA	AA
02/24/2023	As Of Date	01/01/2023	01/01/2022	01/01/2021	01/01/2020	01/01/2019
Indiana Cost Mod	Valuation Method	Indiana Cost Mod	Indiana Cost Mod	Indiana Cost Mod	Indiana Cost Mod	Indiana Cost Mod
1.0000	Equalization Factor	1.0000	1.0000	1.0000	1.0000	1.0000
	Notice Required	<input type="checkbox"/>	<input type="checkbox"/>	<input checked="" type="checkbox"/>	<input type="checkbox"/>	<input type="checkbox"/>
\$27,300	Land	\$27,300	\$23,700	\$23,700	\$19,800	\$19,800
\$27,300	Land Res (1)	\$27,300	\$23,700	\$23,700	\$19,800	\$19,800
\$0	Land Non Res (2)	\$0	\$0	\$0	\$0	\$0
\$0	Land Non Res (3)	\$0	\$0	\$0	\$0	\$0
\$190,800	Improvement	\$190,800	\$167,600	\$149,000	\$148,500	\$141,200
\$177,400	Imp Res (1)	\$177,400	\$155,900	\$138,600	\$138,100	\$131,300
\$0	Imp Non Res (2)	\$0	\$0	\$0	\$0	\$0
\$13,400	Imp Non Res (3)	\$13,400	\$11,700	\$10,400	\$10,400	\$9,900
\$218,100	Total	\$218,100	\$191,300	\$172,700	\$168,300	\$161,000
\$204,700	Total Res (1)	\$204,700	\$179,600	\$162,300	\$157,900	\$151,100
\$0	Total Non Res (2)	\$0	\$0	\$0	\$0	\$0
\$13,400	Total Non Res (3)	\$13,400	\$11,700	\$10,400	\$10,400	\$9,900

Land Data (Standard Depth: Res 150', CI 150' Base Lot: Res 130' X 150', CI 130' X 150')

Land Type	Pricing Method	Soil ID	Act Front.	Size	Factor	Rate	Adj. Rate	Ext. Value	Infl. %	Res Elig %	Market Factor	Value
F	F		30	85x127	0.93	\$345	\$321	\$27,285	0%	100%	1.0000	\$27,290

6955 E PUTTER PL

510, 1 Family Dwell - Platted Lot

Transfer of Ownership

Date	Owner	Doc ID	Code	Book/Page	Adj Sale Price	V/I
11/14/2014	BAKER ROBIN R	2014110497	WD	/	\$154,819	I
10/05/2011	CROY JAMES T & ME	2011100148	WD	/	\$153,000	I
09/01/2006	ABEL JOSEPH A		WD	/	\$185,000	I
06/01/1994	HUBER DON R & PAT	0	WD	/	\$0	I
01/15/1990	YODER RAY D & LOU	0	WD	/	\$0	I
09/26/1989	STAR BUILDERS BY	0	WD	/	\$0	I

Res

TURKEY CREEK SUBDIVIS 1/2

Notes

7/21/2017 REA: 2018 CHANGED HOUSE FROM BRICK TO FRAME & ADJUSTED DIMENSIONS ON CONCP PER PICTOMETRY/REASSESSMENT.

3/1/2012 MEM: 2012 CORRECTED LOT DIMENSIONS PER ORIGINAL PLAT - JPB

Land Computations

Calculated Acreage	0.25
Actual Frontage	30
Developer Discount	<input type="checkbox"/>
Parcel Acreage	0.00
81 Legal Drain NV	0.00
82 Public Roads NV	0.00
83 UT Towers NV	0.00
9 Homesite	0.00
91/92 Acres	0.00
Total Acres Farmland	0.00
Farmland Value	\$0
Measured Acreage	0.00
Avg Farmland Value/Acre	0.0
Value of Farmland	\$0
Classified Total	\$0
Farm / Classified Value	\$0
Homesite(s) Value	\$0
91/92 Value	\$0
Supp. Page Land Value	
CAP 1 Value	\$27,300
CAP 2 Value	\$0
CAP 3 Value	\$0
Total Value	\$27,300

2/2

Central Warm Air



	<b>Sub-Total, One Unit</b>	\$121,400
	<b>Sub-Total, 1 Units</b>	
Exterior Features (+)	\$13,100	\$134,500
Garages (+) 504 sqft	\$15,200	\$149,700
Quality and Design Factor (Grade)		1.05
	Location Multiplier	0.92
	<b>Replacement Cost</b>	<b>\$144,610</b>

\$190,800

Duly Entered for Taxation Subject to  
Final Acceptance for Transfer this \_\_\_\_

**Nov 14 2014**

*Marsha McHenry*  
Auditor of Kosciusko County

2014110497 WD \$18.00  
11/14/2014 11:48:44AM 2 PGS  
Deborah A. Wright  
Kosciusko County Recorder IN  
Recorded as Presented




**WARRANTY DEED**


***THIS INDENTURE WITNESSETH***, That James T. Croy and Melissa E. Croy, Husband and Wife (Grantor) ***CONVEY(S) AND WARRANT(S)*** to Robin R. Baker (Grantee) for the sum of Ten Dollars (\$10.00) and other valuable consideration, the receipt and sufficiency of which are hereby acknowledged, the following described real estate in Kosciusko County, State of Indiana:

LOT NUMBER TWENTY-EIGHT (28) IN THE PLAT OF SOUTH SHORE GREEN, AN ADDITION LOCATED IN TURKEY CREEK TOWNSHIP, KOSCIUSKO COUNTY, INDIANA, ACCORDING TO THE PLAT THEREOF, RECORDED IN PLAT BOOK 8, PAGE 10, IN THE OFFICE OF THE RECORDER OF KOSCIUSKO COUNTY, INDIANA.

***Property Address:*** 6955 Putter Pl., Syracuse, IN 46567

***Subject to*** current taxes not delinquent, and all easements, agreements and restrictions of record and all public rights of way.


  
James T. Croy

  
Melissa E. Croy

STATE OF INDIANA )  
 ) SS.  
COUNTY OF KOSCIUSKO )

Witness my hand and notarial seal on the 13<sup>th</sup> day of November, 2014.



3th day of November, 2014.  
  
 Notary Public Carolyn S. Wert  
 Resident of KOSCIUSKO County  
 My Commission expires: 8/17/2016

Grantee's Address and Tax Billing Address: 6955 Putter Pl., Syracuse, IN 46567

I affirm, under penalties for perjury, that I have taken reasonable care to redact each Social Security number in this document, unless required by law

Carolyn S. Wert. File No. 571407257

## Search Results for:

**NAME: Baker, Robin (Super Search)**



**REGION: Kosciusko County, IN**

**DOCUMENTS VALIDATED THROUGH: 02/20/2024 3:10 PM**

Showing 61 results

Filter:

Document Details	County	Date	Type	Name	Legal
<a href="#">90339488</a>	Kosciusko	01/01/1990	DEED : DEED	<b>BAKER, ROBERT L</b> <a href="#">Search</a> <a href="#">Search</a> BAKER, HJ <a href="#">Search</a> BAKER, DANIEL P <a href="#">Search</a> BAKER, LINDA M <a href="#">see details for more</a>	
<a href="#">91343051</a>	Kosciusko	01/07/1991	DEED : DEED	<b>BAKER, ROBERT L</b> <a href="#">Search</a> <a href="#">Search</a> BAKER, H J <a href="#">Search</a> BAKER, DANIEL P <a href="#">Search</a> BAKER, LINDA M <a href="#">see details for more</a>	Non-land Non-land <a href="#">see details</a>
<a href="#">1992120769</a>	Kosciusko	12/17/1992	EASEMENT : EASEMENT	<b>BAKER ROBERT G ESTATE OF</b> <a href="#">Search</a> <a href="#">Search</a> CRIPE, KIM M <a href="#">Search</a> DENNIS, RALPH E JR <a href="#">Search</a> TURKEY CREEK REGIONAL SEWER DISTRICT	<a href="#">Search</a> Lot 42 CROWS ADDITION TO OGDEN ISLAND Non-land Non-land
<a href="#">1993081603</a>	Kosciusko	08/31/1993	DEED : DEED	<b>BAKER ROBERT G ESTATE OF</b> <a href="#">Search</a> <a href="#">Search</a> BAKER ROBERT G TESTAMENTARY TRUST <a href="#">Search</a> DENNIS, RALPH E JR <a href="#">Search</a> CRIPE, KIM M	Non-land
<a href="#">1994030516</a>	Kosciusko	03/11/1994	DEED : DEED	<b>BAKER, ROBIN R</b> <a href="#">Search</a> <a href="#">Search</a> BAKER, JEFFREY L	Non-land Non-land Non-land <a href="#">Search</a> 6-34-7
<a href="#">1994040911</a>	Kosciusko	04/20/1994	MISC : AFFIDAVIT	<b>BAKER, ROBERT</b> <a href="#">Search</a> <a href="#">Search</a> BAKER, ROBERT L <a href="#">Search</a> BAKER, ROBERT L <a href="#">Search</a> WESSELING, MARILYN Y	<a href="#">see details</a> Non-land Non-land Non-land <a href="#">see details for more</a>

Document Details	County	Date	Type	Name	Legal
<a href="#">1994040912</a>	Kosciusko	04/20/1994	DEED : DEED	<b>BAKER, ROBERT L</b> <a href="#">Search</a> <a href="#">Search</a> BAKER, DANIEL P <a href="#">Search</a> BAKER, LINDA M <a href="#">Search</a> BAKER, MICHAEL J <a href="#">see details for more</a>	<a href="#">see details</a> Non-land Non-land Non-land <a href="#">see details for more</a>
<a href="#">1994111026</a>	Kosciusko	11/28/1994	DEED : DEED	<b>BAKER, ROBERT L</b> <a href="#">Search</a> <a href="#">Search</a> KISTLER, STANLEY F <a href="#">Search</a> BAKER, MICHELLE L	Non-land Non-land Non-land <a href="#">Search</a> Lot 4 KEITHS ADDITION
<a href="#">1994111027</a>	Kosciusko	11/28/1994	MORT : MORTGAGE	<b>BAKER, ROBERT L</b> <a href="#">Search</a> <a href="#">Search</a> BAKER, MICHELLE L <a href="#">Search</a> INLAND MORTGAGE CORPORATION	Non-land Non-land Non-land Non-land <a href="#">see details for more</a>
<a href="#">1994111028</a>	Kosciusko	11/28/1994	LIEN : BUILDING NO LIEN AGREEMENT	<b>BAKER, ROBERT L</b> <a href="#">Search</a> <a href="#">Search</a> PAUL S MOBILE HOME SALES <a href="#">Search</a> BAKER, MICHELLE L	Non-land Non-land Non-land
<a href="#">1995010150</a>	Kosciusko	01/05/1995	MISC : RE-RECORDED MISCELLANEOUS	<b>BAKER, ROBERT L</b> <a href="#">Search</a> <a href="#">Search</a> BAKER, MICHELLE L <a href="#">Search</a> PAUL S MOBILE HOME SALES	Non-land Non-land Non-land Non-land <a href="#">see details for more</a>
<a href="#">1995011029</a>	Kosciusko	01/31/1995	MORT : MORTGAGE MODIFICATION	<b>BAKER, ROBERT L</b> <a href="#">Search</a> <a href="#">Search</a> BAKER, MICHELLE L <a href="#">Search</a> INLAND MORTGAGE CORPORATION	Non-land Non-land Non-land Non-land
<a href="#">1995040334</a>	Kosciusko	04/11/1995	DEED : DEED	<b>BAKER, ROBIN R</b> <a href="#">Search</a> <a href="#">Search</a> TROSPER, ROBIN R <a href="#">Search</a> STEFFEN, FRED H <a href="#">Search</a> STEFFEN, HARLAN W	<a href="#">Search</a> 6-34-7 Non-land Non-land Non-land
<a href="#">1995070169</a>	Kosciusko	07/06/1995	REL : MORTGAGE RELEASE	<b>BAKER, ROBIN R</b> <a href="#">Search</a> <a href="#">Search</a> BAKER, JEFFREY L <a href="#">Search</a> FIRST FEDERAL SAVINGS BANK	Non-land Non-land Non-land Non-land

Document Details	County	Date	Type	Name	Legal
<a href="#">1995090175</a>	Kosciusko	09/07/1995	DEED : DEED	<b>BAKER, ROBERT E</b> <a href="#">Search</a> <a href="#">Search</a> BAKER, BLOSSOM W <a href="#">Search</a> BAKER, BLOSSOM W <a href="#">Search</a> BAKER, ROBERT E	<a href="#">Search</a> Lot 62 SOUTH PARK Non-land Non-land Non-land
<a href="#">1996080347</a>	Kosciusko	08/09/1996	REL : MORTGAGE RELEASE	<b>BAKER, ROBERT L</b> <a href="#">Search</a> <a href="#">Search</a> BAKER, MICHELLE L <a href="#">Search</a> INLAND MORTGAGE CORPORATION	Non-land Non-land Non-land Non-land <a href="#">see details for more</a>
<a href="#">1996100995</a>	Kosciusko	10/21/1996	MORT : MORTGAGE	<b>BAKER, ROBERT L</b> <a href="#">Search</a> <a href="#">Search</a> BAKER, MICHELLE L <a href="#">Search</a> INLAND MORTGAGE CORPORATION	Non-land Non-land Non-land Non-land <a href="#">see details for more</a>
<a href="#">1997050977</a>	Kosciusko	05/20/1997	ASGN : MORTGAGE ASSIGNMENT	<b>BAKER, ROBERT L</b> <a href="#">Search</a> <a href="#">Search</a> BAKER, MICHELLE L <a href="#">Search</a> INLAND MORTGAGE CORPORATION <a href="#">Search</a> NATIONAL CITY MORTGAGE CO	Non-land Non-land Non-land Non-land
<a href="#">1997091095</a>	Kosciusko	09/22/1997	DEED : DEED	<b>BAKER, ROBERT</b> <a href="#">Search</a> <a href="#">Search</a> VANCE, MILDRED F <a href="#">Search</a> MAYNARD, MARILYN	<a href="#">Search</a> Lot 4 Block 11 HAYS FIRST ADDITION
<a href="#">2000031168</a>	Kosciusko	03/27/2000	MORT : MORTGAGE	<b>BAKER, ROBERT L</b> <a href="#">Search</a> <a href="#">Search</a> BAKER, MICHELLE L <a href="#">Search</a> NATIONAL CITY BANK OF INDIANA	Non-land Non-land <a href="#">see details</a>
<a href="#">2002081526</a>	Kosciusko	08/23/2002	MORT : MORTGAGE	<b>BAKER, ROBERT L</b> <a href="#">Search</a> <a href="#">Search</a> BAKER, MICHELLE L <a href="#">Search</a> FIRST FEDERAL SAVINGS BANK	Non-land <a href="#">Search</a> Lot 4 KEITHS ADDITION
<a href="#">2002090027</a>	Kosciusko	09/03/2002	REL : MORTGAGE RELEASE	<b>BAKER, ROBERT L</b> <a href="#">Search</a> <a href="#">Search</a> BAKER, MICHELLE L <a href="#">Search</a> NATIONAL CITY MORTGAGE CO	Non-land

Document Details	County	Date	Type	Name	Legal
<a href="#">2002090833</a>	Kosciusko	09/13/2002	REL : MORTGAGE RELEASE	<b>BAKER, ROBERT L</b> <a href="#">Search</a> <a href="#">Search</a> BAKER, MICHELLE L <a href="#">Search</a> NATIONAL CITY BANK OF INDIANA	Non-land
<a href="#">2002111746</a>	Kosciusko	11/25/2002	DEED : DEED	<b>BAKER, ROBIN R</b> <a href="#">Search</a> <a href="#">Search</a> TROSPER, RICKY L <a href="#">Search</a> TROSPER, ROBIN R	<a href="#">Search</a> Lot 27 LAKE OF THE VALLEY SECTION III
<a href="#">2003021353</a>	Kosciusko	02/21/2003	DEED : DEED	<b>BAKER, ROBIN R</b> <a href="#">Search</a> <a href="#">Search</a> HAESSIG, DAVID M <a href="#">Search</a> HAESSIG, KIMBERLY A	<a href="#">Search</a> Lot 27 LAKE OF THE VALLEY Non-land
<a href="#">2004020172</a>	Kosciusko	12/09/2004	DEED : DEED	<b>BAKER, ROBERT E</b> <a href="#">Search</a> <a href="#">Search</a> BAKER, BLOSUM W <a href="#">Search</a> PINNEY BELMONT R II TRUST <a href="#">Search</a> PINNEY MALINDA A TRUST	<a href="#">Search</a> 8-34-7
<a href="#">2004020173</a>	Kosciusko	12/09/2004	MORT : MORTGAGE	<b>BAKER, ROBERT E</b> <a href="#">Search</a> <a href="#">Search</a> PINNEY, BELMONT R II <a href="#">Search</a> PINNEY, MALINDA A <a href="#">Search</a> BAKER, BLOSUM W	<a href="#">Search</a> 8-34-7
<a href="#">2009060377</a>	Kosciusko	06/08/2009	MISC : POWER OF ATTORNEY	<b>BAKER, ROBERT E</b> <a href="#">Search</a> <a href="#">Search</a> BAKER, BLOSSOM W <a href="#">Search</a> BAKER, MARK S <a href="#">Search</a> BAKER, R KENT	
<a href="#">2009070154</a>	Kosciusko	07/06/2009	REL : MORTGAGE RELEASE	<b>BAKER, ROBERT E</b> <a href="#">Search</a> <a href="#">Search</a> PINNEY, BELMONT R II <a href="#">Search</a> PINNEY, MALINDA A <a href="#">Search</a> BAKER, BLOSUM W	



Document Details	County	Date	Type	Name	Legal
<a href="#">2012121751</a>	Kosciusko	12/31/2012	MISC : CONTRACT MEMO OF CONTRACT	<b>BAKER, ROBYN</b> <a href="#">Search</a> <a href="#">Search</a> BAKER, REBECCA L <a href="#">Search</a> WOODWARD, REBECCA L <a href="#">Search</a> REUTER, ZECHARIAH	<a href="#">Search</a> Lot 3 BAKERS ADDITION
<a href="#">2014100229</a>	Kosciusko	10/06/2014	MISC : POWER OF ATTORNEY	<b>BAKER, ROBERT E</b> <a href="#">Search</a> <a href="#">Search</a> BAKER, BLOSSOM W <a href="#">Search</a> BAKER, MARK S <a href="#">Search</a> BAKER, R KENT	
<a href="#">2014100230</a>	Kosciusko	10/06/2014	DEED : DEED	<b>BAKER, ROBERT E</b> <a href="#">Search</a> <a href="#">Search</a> BAKER, BLOSSOM W <a href="#">Search</a> BAKER, BW <a href="#">Search</a> BAKER, KENT <a href="#">see details for more</a>	<a href="#">Search</a> 16-34-7 NW SE
<a href="#">2014100231</a>	Kosciusko	10/06/2014	DEED : DEED	<b>BAKER, ROBERT E</b> <a href="#">Search</a> <a href="#">Search</a> BAKER, BLOSSOM W <a href="#">Search</a> BAKER, ROBERT E	<a href="#">Search</a> Lot 62 WOODS AND MOORES ADDITION TO SOUTH PARK
<a href="#">2014110497</a>	Kosciusko	11/14/2014	DEED : DEED	<b>BAKER, ROBIN R</b> <a href="#">Search</a> <a href="#">Search</a> CROY, JAMES T <a href="#">Search</a> CROY, MELISSA E	<a href="#">Search</a> Lot 28 SOUTH SHORE GREEN
<a href="#">2014110498</a>	Kosciusko	11/14/2014	MORT : MORTGAGE	<b>BAKER, ROBIN R</b> <a href="#">Search</a> <a href="#">Search</a> MORTGAGE ELECTRONIC REGISTRATION SYSTEMS INC <a href="#">Search</a> POLARIS HOME FUNDING CORP	<a href="#">Search</a> Lot 28 SOUTH SHORE GREEN
<a href="#">2014120771</a>	Kosciusko	12/17/2014	REL : MISCELLANEOUS RELEASE	<b>BAKER, ROBYN</b> <a href="#">Search</a> <a href="#">Search</a> REUTER, ZECHARIAH <a href="#">Search</a> WOODWARD, REBECCA L	
<a href="#">2015080136</a>	Kosciusko	08/05/2015	DEED : DEED	<b>BAKER, ROBERT M IV</b> <a href="#">Search</a> <a href="#">Search</a> BAILEY, ANNA <a href="#">Search</a> BAILEY, BRAD <a href="#">Search</a> BAKER, MICHELLE R	Non-land <a href="#">Search</a> 27-33-7 NW

Document Details	County	Date	Type	Name	Legal
<a href="#">2015080137</a>	Kosciusko	08/05/2015	MORT : MORTGAGE	<b>BAKER, ROBERT M IV</b> <a href="#">Search</a> <a href="#">Search</a> BAKER, MICHELLE R <a href="#">Search</a> MORTGAGE ELECTRONIC REGISTRATION SYSTEMS INC <a href="#">Search</a> WOLFE FINANCIAL INC	Non-land <a href="#">Search</a> 27-33-7 NW
<a href="#">2015120061</a>	Kosciusko	12/02/2015	DEED : DEED	<b>BAKER, ROBERT L</b> <a href="#">Search</a> <a href="#">Search</a> NELLESSEN, ANNA L <a href="#">Search</a> NELLESSEN, DANIEL R <a href="#">Search</a> BAKER, JACKIE S	<a href="#">Search</a> Lot 10 SUNSET LANE
<a href="#">2016030857</a>	Kosciusko	03/30/2016	DEED : DEED	<b>BAKER, ROBERT E</b> <a href="#">Search</a> <a href="#">Search</a> BAKER, ROBERT E <a href="#">Search</a> SHOREWOOD CONSERVATION DEVELOPMENT LLC	<a href="#">Search</a> Lot 62 WOODS AND MOORES ADDITION TO SOUTH PARK
<a href="#">2017101347</a>	Kosciusko	10/31/2017	LIEN : LIEN	<b>BAKER, ROBERT M IV</b> <a href="#">Search</a> <a href="#">Search</a> BAKER, MICHELLE R <a href="#">Search</a> KATY DID IT LLC <a href="#">Search</a> RITZENTHALER, KATHRYNE	<a href="#">Search</a> 27-33-7 NW
<a href="#">2017120846</a>	Kosciusko	12/22/2017	DEED : DEED	<b>BAKER, ROBERT E</b> <a href="#">Search</a> <a href="#">Search</a> BAKER, MARK S <a href="#">Search</a> BAKER, R KENT	<a href="#">Search</a> 16-34-7 NW SE
<a href="#">2017120847</a>	Kosciusko	12/22/2017	DEED : DEED	<b>BAKER, ROBERT E</b> <a href="#">Search</a> <a href="#">Search</a> BAKER, ROBERT E	<a href="#">Search</a> 16-34-7 NW SE
<a href="#">2017120849</a>	Kosciusko	12/22/2017	DEED : DEED	<b>BAKER, ROBERT E</b> <a href="#">Search</a> <a href="#">Search</a> BAKER, KENT <a href="#">Search</a> BAKER, MARK S	<a href="#">Search</a> 16-34-7 NW SE
<a href="#">2017120850</a>	Kosciusko	12/22/2017	DEED : DEED	<b>BAKER, ROBERT E</b> <a href="#">Search</a> <a href="#">Search</a> BAKER, ROBERT E	<a href="#">Search</a> 16-34-7 NW SE

Document Details	County	Date	Type	Name	Legal
<a href="#">2018040477</a>	Kosciusko	04/10/2018	MISC : AFFIDAVIT OF TRANSFER	<b>BAKER, ROBERT L</b> <a href="#">Search</a> <a href="#">Search</a> INDIANA BUREAU OF MOTOR VEHICLES	<a href="#">Search</a> Lot 4 KEITHS ADDITION
<a href="#">2018041193</a>	Kosciusko	04/30/2018	MISC : SURVIVOR HEIR AFFIDAVIT	<b>BAKER, ROBERT L</b> <a href="#">Search</a> <a href="#">Search</a> BAKER, MICHELLE L	<a href="#">Search</a> Lot 4 KEITHS ADDITION
<a href="#">2018041194</a>	Kosciusko	04/30/2018	MORT : MORTGAGE	<b>BAKER, ROBERT L</b> <a href="#">Search</a> <a href="#">Search</a> FIRST FEDERAL SAVINGS BANK	<a href="#">Search</a> Lot 4 KEITHS ADDITION
<a href="#">2018050552</a>	Kosciusko	05/14/2018	REL : MORTGAGE RELEASE	<b>BAKER, ROBERT L</b> <a href="#">Search</a> <a href="#">Search</a> BAKER, MICHELLE L <a href="#">Search</a> FIRST FEDERAL SAVINGS BANK	
<a href="#">2018071384</a>	Kosciusko	07/26/2018	DEED : DEED	<b>BAKER, ROBERT M IV</b> <a href="#">Search</a> <a href="#">Search</a> BAKER, MICHELLE R <a href="#">Search</a> GROVER, CARRIE D <a href="#">Search</a> GROVER, KEVIN A	Non-land <a href="#">Search</a> 27-33-7 NW
<a href="#">2018080330</a>	Kosciusko	08/07/2018	REL : MORTGAGE RELEASE	<b>BAKER, ROBERT M IV</b> <a href="#">Search</a> <a href="#">Search</a> BAKER, MICHELLE R <a href="#">Search</a> MORTGAGE ELECTRONIC REGISTRATION SYSTEMS INC	
<a href="#">2019071545</a>	Kosciusko	07/29/2019	MORT : MORTGAGE	<b>BAKER, ROBIN R</b> <a href="#">Search</a> <a href="#">Search</a> JPMORGAN CHASE BANK NA	<a href="#">Search</a> Lot 28 SOUTH SHORE GREEN
<a href="#">2019080163</a>	Kosciusko	08/06/2019	REL : MORTGAGE RELEASE	<b>BAKER, ROBIN R</b> <a href="#">Search</a> <a href="#">Search</a> MORTGAGE ELECTRONIC REGISTRATION SYSTEMS INC <a href="#">Search</a> POLARIS HOME FUNDING CORP	

Document Details	County	Date	Type	Name	Legal
<a href="#">2019100237</a>	Kosciusko	10/03/2019	DEED : DEED	<b>BAKER, ROBERT W</b> <a href="#">Search</a> <a href="#">Search</a> CANTRELL, JONAS C <a href="#">Search</a> CANTRELL, MARISSA A <a href="#">Search</a> BAKER, DONNA J	<a href="#">Search</a> Lot 3A STROHS POINT JOHNSONS BAY
<a href="#">2019110636</a>	Kosciusko	11/18/2019	DEED : DEED	<b>BAKER, ROBERT E</b> <a href="#">Search</a> <a href="#">Search</a> BAKER, ROBERT E <a href="#">Search</a> SHOREWOOD CONSERVATION DEVELOPMENT LLC	<a href="#">Search</a> 16-34-7 NW SE
<a href="#">2019110637</a>	Kosciusko	11/18/2019	DEED : DEED	<b>BAKER, ROBERT E</b> <a href="#">Search</a> <a href="#">Search</a> BAKER, ROBERT E <a href="#">Search</a> SHOREWOOD CONSERVATION DEVELOPMENT LLC	<a href="#">Search</a> 16-34-7 NW SE
<a href="#">2021030091</a>	Kosciusko	03/02/2021	MORT : MORTGAGE	<b>BAKER, ROBIN</b> <a href="#">Search</a> <a href="#">Search</a> BAKER, ROBIN R <a href="#">Search</a> JPMORGAN CHASE BANK NA	<a href="#">Search</a> Lot 28 SOUTH SHORE GREEN
<a href="#">2021031380</a>	Kosciusko	03/24/2021	REL : MORTGAGE RELEASE	<b>BAKER, ROBIN R</b> <a href="#">Search</a> <a href="#">Search</a> JPMORGAN CHASE BANK NA	
<a href="#">2021071123</a>	Kosciusko	07/21/2021	MORT : MORTGAGE	<b>BAKER, ROBERT L</b> <a href="#">Search</a> <a href="#">Search</a> FIRST FEDERAL SAVINGS BANK	<a href="#">Search</a> Lot 4 KEITHS ADDITION
<a href="#">2021081260</a>	Kosciusko	08/23/2021	REL : MORTGAGE RELEASE	<b>BAKER, ROBERT L</b> <a href="#">Search</a> <a href="#">Search</a> FIRST FEDERAL SAVINGS BANK	
<a href="#">2023080558</a>	Kosciusko	08/16/2023	MORT : MORTGAGE	<b>BAKER, ROBIN R</b> <a href="#">Search</a> <a href="#">Search</a> INTERRA CREDIT UNION	<a href="#">Search</a> Lot 28 SOUTH SHORE GREEN

The data or information provided is based on information obtained from Indiana Courts, Clerks, Recorders, and Department of Revenue, and is not to be considered or used as an official record. Doxpop, LLC, the Division of State Court Administration, the Indiana Courts and Clerks of Court, the Indiana Recorders, and the Indiana Department of Revenue: 1) Do not warrant that the information is accurate or complete; 2) Make no representations regarding the identity of any persons whose names appear in the information; and 3) Disclaim any liability for any damages resulting from the release or use of the information. The user should verify the information by personally consulting the official record maintained by the court, clerk, recorder or Department of Revenue.