

Payment Report


Lender:	Sullivan Bank	Date:	12/04/2024
Address:	PO BOX 489, Sullivan	State, Zip:	MO, 63080

Agency Code:	MO048 0000	Discount Date:	
Agency Name:	JACKSON COUNTY	Economic Loss Date:	12/31/2024
Payee:	JACKSON COUNTY COLLECTOR	Preferred Due Date:	
Mailing Address:	415 E 12th St Ste 100, Kansas City, MO 64106-2706	Installment:	1

Mail Service	Tracking No	Check No	Parcel Count	Check Amount
USPS		7492	5	\$21,682.80

Borrower Name	Address	Parcel	Bill Number	Base Tax
KC HOMES ACQUISITIONS LLC	1401 NW Covington Dr	35-410-04-10-00-0-00-000		\$3,202.82
BROCK M TIEFENBRUNN	503 NW Hickory Ridge Dr	37-410-11-40-00-0-00-000		\$5,538.87
LEE SISNEY	4407 Tyer Rd	37-420-04-05-00-0-00-000		\$4,774.58
MICHAEL J. TALBERT	15500 E 40th St S	33-130-01-18-00-0-00-000		\$2,359.22
VICKIE MARIE MAYES	2404 SW 10th St	41-420-11-02-00-0-00-000		\$5,807.31
			Total	\$21,682.80

Property Account Summary



Links:	Segregation/Merge Data		Where are my tax dollars going?		
--------	------------------------	--	---------------------------------	--	--

Parcel ID:	35-410-04-10-00-0-00-000	Property Address:	1401 NW COVINGTON DR , BLUE SPRINGS, MO 64015
------------	--------------------------	-------------------	---

General Information	
Property Description	KINGSRIDGE WESTLOT 71
Property Category	Land and Improvements
Status	Active, Host Other Property, Locally Assessed
Tax Code Area	042
Remarks	From Conversion

Property Characteristics	
No Property Characteristics Found	

Parties			
Role	Percent	Name	Address
Taxpayer	100	KC HOMES ACQUISITIONS LLC	PO BOX 8650, KANSAS CITY, MO 64114
Owner	100	KC HOMES ACQUISITIONS LLC	PO BOX 8650, KANSAS CITY, MO 64114

Property Values

Value Type	Tax Year 2024	Tax Year 2023	Tax Year 2022	Tax Year 2021	Tax Year 2020
Market Value Total	206620	206620	131000	131000	119101
Taxable Value Total	39258	39258	24890	24890	22629
Assessed Value Total	39258	39258	24890	24890	22629

Motor Vehicle Account Asset Inventory

Item Type	Make	Model	Series	Model Year	Item ID	Plate Number	Name on Title 1	Name on Title 2
No Vehicle Account Assets Found								

Active Exemptions

No Exemptions Found

Tax Balance

"If you wish to pay your property taxes on-line now, click [here \(https://payments.jacksongov.org/\)](https://payments.jacksongov.org/) to use [myJacksonCounty \(https://payments.jacksongov.org/\)](https://payments.jacksongov.org/) powered by PayIt."

If you wish to pay your property taxes by mail, please make checks payable to: "Jackson County Collector". Be sure to include the Parcel Account number(s) on your payment and send to: Jackson County Collector, 415 E. 12th Street, Suite 100, Kansas City, MO 64106.

For any questions or assistance, please contact the Taxpayer Services Unit at (816) 881-3232.

NOTICE: Telephones are staffed during regular business hours (8am to 5pm, Monday through Friday, excluding holidays observed by Jackson County).

Installments Payable

Tax Year	Installment	Due Date	Principal	Interest, Penalties and Costs	Total Due	Cumulative Due
2024	1	12/31/2024	\$3,202.82	\$0.00	\$3,202.82	\$3,202.82

View Detailed Statement (statement.aspx) Detailed information about taxes and all other charges displayed above.

Calculate Future Payoff (futurepayoff.aspx) Taxes, interest, penalties and fees due on a specific future date.

Distribution of Current Taxes

District	Amount
----------	--------

BLUE SPRINGS SCHOOLR-IV	\$2,029.05
BOARD OF DISABLED SERVICES	\$28.74
CITY - BLUE SPRINGS	\$227.74
FIRE DISTRICT - CENTRAL JACKSO	\$474.16
JACKSON COUNTY	\$198.49
MENTAL HEALTH	\$38.24
METRO JUNIOR COLLEGE	\$70.90
MID-CONTINENT LIBRARY	\$123.74
STATE BLIND PENSION	\$11.76

Receipts					
Date	Receipt No.	Amount Applied to Parcel	Amount Due for Parcels Selected	Receipt Total	Change
12/21/2023 12:04:00	13979947 (ReceiptDetail.aspx?receiptnumber=13979947)	\$3,141.31	\$3,141.31	\$3,141.31	\$0.00
12/01/2022 00:00:00	13212948 (ReceiptDetail.aspx?receiptnumber=13212948)	\$2,253.49	\$2,253.49	\$2,253.49	\$0.00
12/29/2021 00:00:00	12938179 (ReceiptDetail.aspx?receiptnumber=12938179)	\$2,251.35	\$2,251.35	\$2,251.35	\$0.00
12/28/2020 09:51:00	12306689 (ReceiptDetail.aspx?receiptnumber=12306689)	\$2,012.35	\$2,012.35	\$2,012.35	\$0.00
12/30/2019 00:00:00	11801749 (ReceiptDetail.aspx?receiptnumber=11801749)	\$1,945.48	\$1,945.48	\$1,945.48	\$0.00

12/04/2018 00:00:00	10936222 (ReceiptDetail.aspx? receiptnumber=10936222)	\$2,040.66	\$2,040.66	\$2,040.66	\$0.00
12/08/2017 00:00:00	10493983 (ReceiptDetail.aspx? receiptnumber=10493983)	\$1,993.04	\$1,993.04	\$1,993.04	\$0.00
12/30/2016 12:34:00	10078423 (ReceiptDetail.aspx? receiptnumber=10078423)	\$1,938.04	\$1,938.04	\$1,938.04	\$0.00
12/31/2015 11:21:00	9538989 (ReceiptDetail.aspx? receiptnumber=9538989)	\$1,935.74	\$1,935.74	\$1,935.74	\$0.00
12/17/2014 16:19:00	8873561 (ReceiptDetail.aspx? receiptnumber=8873561)	\$1,734.82	\$1,734.82	\$1,734.82	\$0.00
12/30/2013 11:51:00	8381826 (ReceiptDetail.aspx? receiptnumber=8381826)	\$1,729.73	\$1,729.73	\$1,729.73	\$0.00
01/02/2013 16:08:00	7875922 (ReceiptDetail.aspx? receiptnumber=7875922)	\$1,720.47	\$1,720.47	\$1,720.47	\$0.00
12/29/2011 15:15:00	7290281 (ReceiptDetail.aspx? receiptnumber=7290281)	\$1,719.15	\$1,719.15	\$1,719.15	\$0.00
01/03/2011 00:00:00	6776878 (ReceiptDetail.aspx? receiptnumber=6776878)	\$1,713.35	\$1,713.35	\$1,713.35	\$0.00
12/31/2009 14:24:00	6203848 (ReceiptDetail.aspx? receiptnumber=6203848)	\$1,682.97	\$1,682.97	\$1,682.97	\$0.00
12/31/2008 16:44:00	5654355 (ReceiptDetail.aspx? receiptnumber=5654355)	\$1,863.71	\$1,863.71	\$1,863.71	\$0.00
01/04/2008 08:07:00	5125748 (ReceiptDetail.aspx? receiptnumber=5125748)	\$1,830.09	\$1,830.09	\$1,830.09	\$0.00
01/02/2007 09:02:00	4529901 (ReceiptDetail.aspx? receiptnumber=4529901)	\$1,801.05	\$1,801.05	\$1,801.05	\$0.00
12/30/2005 15:12:00	3982430 (ReceiptDetail.aspx? receiptnumber=3982430)	\$1,800.26	\$1,800.26	\$1,800.26	\$0.00


12/15/2004 00:00:00	3289232 (ReceiptDetail.aspx?receiptnumber=3289232)	\$1,581.00	\$1,581.00	\$1,581.00	\$0.00
12/08/2003 00:00:00	2700678 (ReceiptDetail.aspx?receiptnumber=2700678)	\$1,583.39	\$1,583.39	\$1,583.39	\$0.00
12/19/2002 00:00:00	2243788 (ReceiptDetail.aspx?receiptnumber=2243788)	\$1,276.53	\$1,276.53	\$1,276.53	\$0.00
01/11/2002 12:00:00	1925073 (ReceiptDetail.aspx?receiptnumber=1925073)	\$1,212.45	\$1,212.45	\$1,212.45	\$0.00
12/30/2000 12:00:00	1245004 (ReceiptDetail.aspx?receiptnumber=1245004)	\$1,132.16	\$1,132.16	\$1,132.16	\$0.00
01/20/2000 12:00:00	796533 (ReceiptDetail.aspx?receiptnumber=796533)	\$1,132.18	\$1,132.18	\$1,132.18	\$0.00
12/31/1998 12:00:00	128201 (ReceiptDetail.aspx?receiptnumber=128201)	\$1,040.62	\$1,040.62	\$1,040.62	\$0.00

Printable Version

REMINDER:

This application is for research purposes only and cannot be used to pay taxes. To pay your taxes, Click here (<https://payments.jacksongov.org/>). Occasionally, the parcel number for a real estate parcel changes, due to a parcel segregation or merge. In such a case, a search of the new parcel number may not reflect tax delinquency or a full tax history concerning that parcel. You may wish to contact us to obtain that information. Or, you may wish to search all relevant parcel numbers of parcels involved in such a segregation or merge. Click here (<http://www.jacksongov.org/570/Parcel-SegregationMerge-Search>) to begin a search on this website to see if a parcel was involved in a segregation or merge occurring within the past five years and to see a list of parent parcel(s) and child parcel(s) involved. **NOTE:** Information concerning a segregation or merge occurring more than five years prior to the search is not available on this website.

Property Account Summary



Links:	Segregation/Merge Data		Where are my tax dollars going?		
--------	------------------------	--	---------------------------------	--	--

Parcel ID:	37-410-11-40-00-0-00-000	Property Address:	503 NW HICKORY RIDGE DR , GRAIN VALLEY, MO 64029
General Information			
Property Description	WHITNEY HILLS 3RD PLAT---LOT 16		
Property Category	Land and Improvements		
Status	Active, Host Other Property, Locally Assessed		
Tax Code Area	046		
Remarks			
Property Characteristics			
No Property Characteristics Found			
Parties			
Role	Percent	Name	Address
Taxpayer	100	TIEFENBRUNN BROCK M & BRITTANI M	503 HICKORY RIDGE DR, GRAIN VALLEY, MO 64029
Owner	100	TIEFENBRUNN BROCK M & BRITTANI M	503 HICKORY RIDGE DR, GRAIN VALLEY, MO 64029
Property Values			

Value Type	Tax Year 2024	Tax Year 2023	Tax Year 2022	Tax Year 2021	Tax Year 2020
Market Value Total	353930	353930	274000	274000	261163
Taxable Value Total	67247	67247	52060	52060	49621
Assessed Value Total	67247	67247	52060	52060	49621

Motor Vehicle Account Asset Inventory

Item Type	Make	Model	Series	Model Year	Item ID	Plate Number	Name on Title 1	Name on Title 2
No Vehicle Account Assets Found								

Active Exemptions

No Exemptions Found

Tax Balance

"If you wish to pay your property taxes on-line now, click [here \(https://payments.jacksongov.org/\)](https://payments.jacksongov.org/) to use [myJacksonCounty \(https://payments.jacksongov.org/\)](https://payments.jacksongov.org/) powered by PayIt."

If you wish to pay your property taxes by mail, please make checks payable to: "Jackson County Collector". Be sure to include the Parcel Account number(s) on your payment and send to: Jackson County Collector, 415 E. 12th Street, Suite 100, Kansas City, MO 64106.

For any questions or assistance, please contact the Taxpayer Services Unit at (816) 881-3232.

NOTICE: Telephones are staffed during regular business hours (8am to 5pm, Monday through Friday, excluding holidays observed by Jackson County).

Installments Payable

Tax Year	Installment	Due Date	Principal	Interest, Penalties and Costs	Total Due	Cumulative Due
2024	1	12/31/2024	\$5,538.87	\$0.00	\$5,538.87	\$5,538.87

View Detailed Statement (statement.aspx) Detailed information about taxes and all other charges displayed above.

Calculate Future Payoff (futurepayoff.aspx) Taxes, interest, penalties and fees due on a specific future date.

Distribution of Current Taxes

District	Amount
----------	--------

BOARD OF DISABLED SERVICES	\$49.22
CITY - GRAIN VALLEY	\$732.05
FIRE DISTRICT - CENTRAL JACKSO	\$812.21
GRAIN VALLEY SCHOOL R-V	\$3,186.30
JACKSON COUNTY	\$340.00
MENTAL HEALTH	\$65.50
METRO JUNIOR COLLEGE	\$121.45
MID-CONTINENT LIBRARY	\$211.96
STATE BLIND PENSION	\$20.18


Receipts					
Date	Receipt No.	Amount Applied to Parcel	Amount Due for Parcels Selected	Receipt Total	Change
12/13/2023 15:13:00	13937176 (ReceiptDetail.aspx?receiptnumber=13937176)	\$5,331.75	\$17,908.90	\$17,908.90	\$0.00
12/13/2022 00:00:00	13378486 (ReceiptDetail.aspx?receiptnumber=13378486)	\$4,719.29	\$4,719.29	\$4,719.29	\$0.00
02/01/2022 12:20:00	13014639 (ReceiptDetail.aspx?receiptnumber=13014639)	\$4,608.82	\$4,608.82	\$4,608.82	\$0.00
01/11/2021 00:00:00	12418234 (ReceiptDetail.aspx?receiptnumber=12418234)	\$4,453.48	\$4,453.48	\$4,453.48	\$0.00
01/03/2020 10:27:00	11831081 (ReceiptDetail.aspx?receiptnumber=11831081)	\$4,363.03	\$4,363.03	\$4,363.03	\$0.00

12/14/2018 12:35:00	11094399 (ReceiptDetail.aspx? receiptnumber=11094399)	\$4,573.52	\$4,573.52	\$4,573.52	\$0.00
11/29/2017 08:13:00	10337382 (ReceiptDetail.aspx? receiptnumber=10337382)	\$4,523.39	\$4,523.39	\$4,523.39	\$0.00
12/23/2016 09:06:00	10019958 (ReceiptDetail.aspx? receiptnumber=10019958)	\$357.40	\$357.40	\$357.40	\$0.00
12/14/2015 00:00:00	9414103 (ReceiptDetail.aspx? receiptnumber=9414103)	\$357.11	\$357.11	\$357.11	\$0.00
12/08/2014 00:00:00	8716694 (ReceiptDetail.aspx? receiptnumber=8716694)	\$132.39	\$132.39	\$132.39	\$0.00
01/03/2014 00:00:00	8443693 (ReceiptDetail.aspx? receiptnumber=8443693)	\$132.10	\$132.10	\$132.10	\$0.00
12/10/2012 00:00:00	7647787 (ReceiptDetail.aspx? receiptnumber=7647787)	\$131.61	\$131.61	\$131.61	\$0.00
11/29/2011 07:49:00	6976455 (ReceiptDetail.aspx? receiptnumber=6976455)	\$131.98	\$131.98	\$131.98	\$0.00
12/07/2010 00:00:00	6502053 (ReceiptDetail.aspx? receiptnumber=6502053)	\$498.00	\$498.00	\$498.00	\$0.00
06/23/2010 07:44:00	6351475 (ReceiptDetail.aspx? receiptnumber=6351475)	\$2,236.32	\$2,236.32	\$2,236.32	\$0.00

REMINDER:

This application is for research purposes only and cannot be used to pay taxes. To pay your taxes, Click here (<https://payments.jacksongov.org/>). Occasionally, the parcel number for a real estate parcel changes, due to a parcel segregation or merge. In such a case, a search of the new parcel number may not reflect tax delinquency or a full tax history concerning that parcel. You may wish to contact us to obtain that information. Or, you may wish to search all relevant parcel numbers of parcels involved in such a segregation or merge. Click here (<http://www.jacksongov.org/570/Parcel-SegregationMerge-Search>) to begin a search on this website to see if a parcel was involved in a segregation or merge occurring within the past five years and to see a list of parent parcel(s) and child parcel(s) involved. **NOTE:** Information concerning a segregation or merge occurring more than five years prior to the search is not available on this website.

Property Account Summary



Links:	Segregation/Merge Data		Where are my tax dollars going?		
--------	------------------------	--	---------------------------------	--	--

Parcel ID:	37-420-04-05-00-0-00-000	Property Address:	4407 S TYER RD , UNINCORPORATED, MO 64029		
General Information					
Property Description	SEC-27 TWP- 49 RNG-30 ---BEG 790' S OF NW COR W 1/2 NW 1/4 TH E 415' TH S 435' TH W 415' TH N 435' TO BEG				
Property Category	Land and Improvements				
Status	Active, Host Other Property, Locally Assessed				
Tax Code Area	110				
Remarks					
Property Characteristics					
No Property Characteristics Found					
Parties					
Role	Percent	Name	Address		
Taxpayer	100	SISNEY LEE & CASEY	4407 TYER RD, GRAIN VALLEY, MO 64029		
Owner	100	SISNEY LEE & CASEY	4407 TYER RD, GRAIN VALLEY, MO 64029		
Property Values					
Value Type	Tax Year 2024	Tax Year 2023	Tax Year 2022	Tax Year 2021	Tax Year 2020

Market Value Total	351560	351560	249000	249000	237144
Taxable Value Total	66796	66796	47310	47310	45057
Assessed Value Total	66796	66796	47310	47310	45057

Motor Vehicle Account Asset Inventory

Item Type	Make	Model	Series	Model Year	Item ID	Plate Number	Name on Title 1	Name on Title 2
No Vehicle Account Assets Found								

Active Exemptions

No Exemptions Found

Tax Balance

"If you wish to pay your property taxes on-line now, click [here \(https://payments.jacksongov.org/\)](https://payments.jacksongov.org/) to use [myJacksonCounty \(https://payments.jacksongov.org/\)](https://payments.jacksongov.org/) powered by PayIt."

If you wish to pay your property taxes by mail, please make checks payable to: "Jackson County Collector". Be sure to include the Parcel Account number(s) on your payment and send to: Jackson County Collector, 415 E. 12th Street, Suite 100, Kansas City, MO 64106.

For any questions or assistance, please contact the Taxpayer Services Unit at (816) 881-3232.

NOTICE: Telephones are staffed during regular business hours (8am to 5pm, Monday through Friday, excluding holidays observed by Jackson County).

Installments Payable

Tax Year	Installment	Due Date	Principal	Interest, Penalties and Costs	Total Due	Cumulative Due
2024	1	12/31/2024	\$4,774.58	\$0.00	\$4,774.58	\$4,774.58

View Detailed Statement (statement.aspx) Detailed information about taxes and all other charges displayed above.

Calculate Future Payoff (futurepayoff.aspx) Taxes, interest, penalties and fees due on a specific future date.

Distribution of Current Taxes

District	Amount
BOARD OF DISABLED SERVICES	\$48.89

FIRE DISTRICT - CENTRAL JACKSO	\$806.76
GRAIN VALLEY SCHOOL R-V	\$3,164.93
JACKSON COUNTY	\$337.72
MENTAL HEALTH	\$65.06
METRO JUNIOR COLLEGE	\$120.63
MID-CONTINENT LIBRARY	\$210.54
STATE BLIND PENSION	\$20.05

Receipts					
Date	Receipt No.	Amount Applied to Parcel	Amount Due for Parcels Selected	Receipt Total	Change
12/13/2023 15:13:00	13937176 (ReceiptDetail.aspx?receiptnumber=13937176)	\$4,575.86	\$17,908.90	\$17,908.90	\$0.00
12/13/2022 00:00:00	13378487 (ReceiptDetail.aspx?receiptnumber=13378487)	\$3,602.99	\$3,602.99	\$3,602.99	\$0.00
02/01/2022 12:21:00	13014640 (ReceiptDetail.aspx?receiptnumber=13014640)	\$3,502.60	\$3,502.60	\$3,502.60	\$0.00
01/11/2021 00:00:00	12418237 (ReceiptDetail.aspx?receiptnumber=12418237)	\$3,323.22	\$3,323.22	\$3,323.22	\$0.00
12/09/2019 00:00:00	11624888 (ReceiptDetail.aspx?receiptnumber=11624888)	\$3,241.09	\$3,241.09	\$3,241.09	\$0.00
12/10/2018 00:00:00	11032465 (ReceiptDetail.aspx?receiptnumber=11032465)	\$3,091.98	\$3,091.98	\$3,091.98	\$0.00

12/08/2017 00:00:00	10479066 (ReceiptDetail.aspx? receiptnumber=10479066)	\$2,865.94	\$2,865.94	\$2,865.94	\$0.00
12/10/2016 00:00:00	9858821 (ReceiptDetail.aspx? receiptnumber=9858821)	\$2,721.30	\$2,721.30	\$2,721.30	\$0.00
03/07/2016 08:25:00	9641336 (ReceiptDetail.aspx? receiptnumber=9641336)	\$2,867.57	\$2,867.57	\$2,867.57	\$0.00
12/10/2014 00:00:00	8733362 (ReceiptDetail.aspx? receiptnumber=8733362)	\$2,564.68	\$2,564.68	\$2,564.68	\$0.00
12/11/2013 00:00:00	8179379 (ReceiptDetail.aspx? receiptnumber=8179379)	\$2,557.89	\$2,557.89	\$2,557.89	\$0.00
12/07/2012 00:00:00	7628232 (ReceiptDetail.aspx? receiptnumber=7628232)	\$2,546.19	\$2,546.19	\$2,546.19	\$0.00
12/09/2011 00:00:00	7091830 (ReceiptDetail.aspx? receiptnumber=7091830)	\$2,555.11	\$2,555.11	\$2,555.11	\$0.00
12/11/2010 00:00:00	6563506 (ReceiptDetail.aspx? receiptnumber=6563506)	\$2,527.54	\$2,527.54	\$2,527.54	\$0.00
12/11/2009 00:00:00	6045041 (ReceiptDetail.aspx? receiptnumber=6045041)	\$2,451.49	\$2,451.49	\$2,451.49	\$0.00
12/11/2008 00:00:00	5438744 (ReceiptDetail.aspx? receiptnumber=5438744)	\$2,534.02	\$2,534.02	\$2,534.02	\$0.00

12/12/2007 00:00:00	4847340 (ReceiptDetail.aspx? receiptnumber=4847340)	\$2,529.93	\$2,529.93	\$2,529.93	\$0.00
12/08/2006 00:00:00	4302403 (ReceiptDetail.aspx? receiptnumber=4302403)	\$2,371.87	\$2,371.87	\$2,371.87	\$0.00
12/05/2005 00:00:00	3740840 (ReceiptDetail.aspx? receiptnumber=3740840)	\$2,370.75	\$2,370.75	\$2,370.75	\$0.00
12/21/2004 00:00:00	3373499 (ReceiptDetail.aspx? receiptnumber=3373499)	\$2,159.32	\$2,159.32	\$2,159.32	\$0.00

Printable Version

REMINDER:

This application is for research purposes only and cannot be used to pay taxes. To pay your taxes, Click here (<https://payments.jacksongov.org/>). Occasionally, the parcel number for a real estate parcel changes, due to a parcel segregation or merge. In such a case, a search of the new parcel number may not reflect tax delinquency or a full tax history concerning that parcel. You may wish to contact us to obtain that information. Or, you may wish to search all relevant parcel numbers of parcels involved in such a segregation or merge. Click here (<http://www.jacksongov.org/570/Parcel-SegregationMerge-Search>) to begin a search on this website to see if a parcel was involved in a segregation or merge occurring within the past five years and to see a list of parent parcel(s) and child parcel(s) involved. **NOTE:** Information concerning a segregation or merge occurring more than five years prior to the search is not available on this website.

Developed by Aumentum Technologies.

@2005-2020 All rights reserved.

Version 4.5.0.0

Property Account Summary



Links:	Segregation/Merge Data		Where are my tax dollars going?		
--------	------------------------	--	---------------------------------	--	--

Parcel ID:	33-130-01-18-00-0-00-000	Property Address:	15500 E 40TH ST S , INDEPENDENCE, MO 64055
General Information			
Property Description	STEWART HEIGHTS EASTLOT 268		
Property Category	Land and Improvements		
Status	Active, Host Other Property, Locally Assessed		
Tax Code Area	009		
Remarks	From Conversion		
Property Characteristics			
No Property Characteristics Found			
Parties			
Role	Percent	Name	Address
Taxpayer	100	TALBERT MICHAEL & REBEKAH J	15500 E 40TH ST S, INDEPENDENCE, MO 64055
Owner	100	TALBERT MICHAEL & REBEKAH J	15500 E 40TH ST S, INDEPENDENCE, MO 64055
Property Values			

Value Type	Tax Year 2024	Tax Year 2023	Tax Year 2022	Tax Year 2021	Tax Year 2020
Market Value Total	179220	179220	146000	146000	127235
Taxable Value Total	34052	34052	27740	27740	24175
Assessed Value Total	34052	34052	27740	27740	24175

Motor Vehicle Account Asset Inventory

Item Type	Make	Model	Series	Model Year	Item ID	Plate Number	Name on Title 1	Name on Title 2
No Vehicle Account Assets Found								

Active Exemptions

No Exemptions Found

Tax Balance

"If you wish to pay your property taxes on-line now, click [here \(https://payments.jacksongov.org/\)](https://payments.jacksongov.org/) to use [myJacksonCounty \(https://payments.jacksongov.org/\)](https://payments.jacksongov.org/) powered by Paylt."

If you wish to pay your property taxes by mail, please make checks payable to: "Jackson County Collector". Be sure to include the Parcel Account number(s) on your payment and send to: Jackson County Collector, 415 E. 12th Street, Suite 100, Kansas City, MO 64106.

For any questions or assistance, please contact the Taxpayer Services Unit at (816) 881-3232.

NOTICE: Telephones are staffed during regular business hours (8am to 5pm, Monday through Friday, excluding holidays observed by Jackson County).

Installments Payable

Tax Year	Installment	Due Date	Principal	Interest, Penalties and Costs	Total Due	Cumulative Due
2024	1	12/31/2024	\$2,359.22	\$0.00	\$2,359.22	\$2,359.22

View Detailed Statement (statement.aspx) Detailed information about taxes and all other charges displayed above.

Calculate Future Payoff (futurepayoff.aspx) Taxes, interest, penalties and fees due on a specific future date.

Distribution of Current Taxes

District	Amount
----------	--------

BOARD OF DISABLED SERVICES	\$24.93
CITY - INDEPENDENCE	\$166.58
INDEPENDENCE SCHOOL #30	\$1,783.34
JACKSON COUNTY	\$172.17
MENTAL HEALTH	\$33.17
METRO JUNIOR COLLEGE	\$61.50
MID-CONTINENT LIBRARY	\$107.33
STATE BLIND PENSION	\$10.20

Receipts					
Date	Receipt No.	Amount Applied to Parcel	Amount Due for Parcels Selected	Receipt Total	Change
12/13/2023 15:13:00	13937176 (ReceiptDetail.aspx?receiptnumber=13937176)	\$2,305.52	\$17,908.90	\$17,908.90	\$0.00
12/13/2022 00:00:00	13378485 (ReceiptDetail.aspx?receiptnumber=13378485)	\$2,049.07	\$2,049.07	\$2,049.07	\$0.00
02/01/2022 12:21:00	13014641 (ReceiptDetail.aspx?receiptnumber=13014641)	\$2,048.16	\$2,048.16	\$2,048.16	\$0.00
01/11/2021 00:00:00	12418235 (ReceiptDetail.aspx?receiptnumber=12418235)	\$1,837.11	\$1,837.11	\$1,837.11	\$0.00
01/03/2020 10:28:00	11831089 (ReceiptDetail.aspx?receiptnumber=11831089)	\$1,807.64	\$1,807.64	\$1,807.64	\$0.00

12/14/2018 12:36:00	11094405 (ReceiptDetail.aspx? receiptnumber=11094405)	\$1,814.98	\$1,814.98	\$1,814.98	\$0.00
11/29/2017 08:15:00	10337387 (ReceiptDetail.aspx? receiptnumber=10337387)	\$1,763.99	\$1,763.99	\$1,763.99	\$0.00
03/27/2017 10:05:00	10210052 (ReceiptDetail.aspx? receiptnumber=10210052)	\$1,960.28	\$1,960.28	\$1,960.28	\$0.00
03/27/2017 10:04:00	10210051 (ReceiptDetail.aspx? receiptnumber=10210051)	\$8,210.25	\$8,210.25	\$8,210.25	\$0.00
12/28/2012 09:48:00	7819042 (ReceiptDetail.aspx? receiptnumber=7819042)	\$1,643.49	\$1,643.49	\$1,643.49	\$0.00
12/14/2011 09:45:00	7177479 (ReceiptDetail.aspx? receiptnumber=7177479)	\$1,623.05	\$1,623.05	\$1,625.05	\$2.00
12/27/2010 08:54:00	6682686 (ReceiptDetail.aspx? receiptnumber=6682686)	\$1,659.13	\$1,659.13	\$1,659.13	\$0.00
12/09/2009 00:00:00	5946295 (ReceiptDetail.aspx? receiptnumber=5946295)	\$1,618.70	\$1,618.70	\$1,618.70	\$0.00
11/18/2008 15:26:00	5355314 (ReceiptDetail.aspx? receiptnumber=5355314)	\$1,662.34	\$1,662.34	\$1,662.34	\$0.00
12/18/2007 10:31:00	4958810 (ReceiptDetail.aspx? receiptnumber=4958810)	\$1,658.56	\$1,658.56	\$1,658.56	\$0.00

12/08/2006 00:00:00	4300480 (ReceiptDetail.aspx? receiptnumber=4300480)	\$1,616.50	\$1,616.50	\$1,616.50	\$0.00
12/05/2005 00:00:00	3739072 (ReceiptDetail.aspx? receiptnumber=3739072)	\$1,615.65	\$1,615.65	\$1,615.65	\$0.00
04/11/2005 15:42:00	3583539 (ReceiptDetail.aspx? receiptnumber=3583539)	\$3,475.08	\$3,475.08	\$3,475.08	\$0.00
12/19/2002 11:48:00	2238455 (ReceiptDetail.aspx? receiptnumber=2238455)	\$1,298.98	\$1,298.98	\$1,298.98	\$0.00
12/21/2001 14:04:00	1684901 (ReceiptDetail.aspx? receiptnumber=1684901)	\$1,295.25	\$1,295.25	\$1,295.25	\$0.00
01/12/2001 14:09:00	1347493 (ReceiptDetail.aspx? receiptnumber=1347493)	\$1,111.49	\$1,111.49	\$1,111.49	\$0.00
01/14/2000 13:59:00	755489 (ReceiptDetail.aspx? receiptnumber=755489)	\$1,111.50	\$2,994.01	\$2,994.01	\$0.00
12/31/1998 12:00:00	116706 (ReceiptDetail.aspx? receiptnumber=116706)	\$984.14	\$984.14	\$984.14	\$0.00

Printable Version

REMINDER:


This application is for research purposes only and cannot be used to pay taxes. To pay your taxes, Click here (<https://payments.jacksongov.org/>). Occasionally, the parcel number for a real estate parcel changes, due to a parcel segregation or merge. In such a case, a search of the new parcel number may not reflect tax delinquency or a full tax history concerning that parcel. You may wish to contact us to obtain that information. Or, you may wish to search all relevant parcel numbers of parcels involved in such a segregation or merge. Click here (<http://www.jacksongov.org/570/Parcel-SegregationMerge-Search>) to begin a search on this website to see if a parcel was involved in a segregation or merge occurring within the past five years and to see a list of parent parcel(s) and child parcel(s) involved. **NOTE:** Information concerning a segregation or merge occurring more than five years prior to the search is not available on this website.

Developed by Aumentum Technologies.

@2005-2020 All rights reserved.

Version 4.5.0.0

Property Account Summary



Links:	Segregation/Merge Data		Where are my tax dollars going?		
--------	------------------------	--	---------------------------------	--	--

Parcel ID:	41-420-11-02-00-0-00-000	Property Address:	2404 SW 10TH ST , BLUE SPRINGS, MO 64015		
General Information					
Property Description		STONECREEK LOTS 53 THRU 65LOT 56			
Property Category		Land and Improvements			
Status		Active, Host Other Property, Locally Assessed			
Tax Code Area		042			
Remarks		From Conversion			
Property Characteristics					
No Property Characteristics Found					
Parties					
Role	Percent	Name	Address		
Taxpayer	100	MAYES VICKIE MARIE	2404 SW 10TH ST, BLUE SPRINGS, MO 64015		
Owner	100	MAYES VICKIE MARIE	2404 SW 10TH ST, BLUE SPRINGS, MO 64015		
Property Values					
Value Type	Tax Year 2024	Tax Year 2023	Tax Year 2022	Tax Year 2021	Tax Year 2020

Market Value Total	374640	374640	246000	246000	214914
Taxable Value Total	71182	71182	46740	46740	40834
Assessed Value Total	71181	71181	46740	46740	40834

Motor Vehicle Account Asset Inventory

Item Type	Make	Model	Series	Model Year	Item ID	Plate Number	Name on Title 1	Name on Title 2
No Vehicle Account Assets Found								

Active Exemptions

No Exemptions Found

Tax Balance

"If you wish to pay your property taxes on-line now, click [here \(https://payments.jacksongov.org/\)](https://payments.jacksongov.org/) to use [myJacksonCounty \(https://payments.jacksongov.org/\)](https://payments.jacksongov.org/) powered by PayIt."

If you wish to pay your property taxes by mail, please make checks payable to: "Jackson County Collector". Be sure to include the Parcel Account number(s) on your payment and send to: Jackson County Collector, 415 E. 12th Street, Suite 100, Kansas City, MO 64106.

For any questions or assistance, please contact the Taxpayer Services Unit at (816) 881-3232.

NOTICE: Telephones are staffed during regular business hours (8am to 5pm, Monday through Friday, excluding holidays observed by Jackson County).

Installments Payable

Tax Year	Installment	Due Date	Principal	Interest, Penalties and Costs	Total Due	Cumulative Due
2024	1	12/31/2024	\$5,807.31	\$0.00	\$5,807.31	\$5,807.31

View Detailed Statement (statement.aspx) Detailed information about taxes and all other charges displayed above.

Calculate Future Payoff (futurepayoff.aspx) Taxes, interest, penalties and fees due on a specific future date.

Distribution of Current Taxes

District	Amount
BLUE SPRINGS SCHOOLR-IV	\$3,679.04

BOARD OF DISABLED SERVICES	\$52.11
CITY - BLUE SPRINGS	\$412.93
FIRE DISTRICT - CENTRAL JACKSO	\$859.74
JACKSON COUNTY	\$359.90
MENTAL HEALTH	\$69.33
METRO JUNIOR COLLEGE	\$128.55
MID-CONTINENT LIBRARY	\$224.37
STATE BLIND PENSION	\$21.34

Receipts					
Date	Receipt No.	Amount Applied to Parcel	Amount Due for Parcels Selected	Receipt Total	Change
12/13/2023 15:13:00	13937176 (ReceiptDetail.aspx?receiptnumber=13937176)	\$5,695.77	\$17,908.90	\$17,908.90	\$0.00
12/13/2022 00:00:00	13378488 (ReceiptDetail.aspx?receiptnumber=13378488)	\$4,231.75	\$4,231.75	\$4,231.75	\$0.00
02/01/2022 12:22:00	13014642 (ReceiptDetail.aspx?receiptnumber=13014642)	\$4,227.73	\$4,227.73	\$4,227.73	\$0.00
01/11/2021 00:00:00	12418236 (ReceiptDetail.aspx?receiptnumber=12418236)	\$3,631.29	\$3,631.29	\$3,631.29	\$0.00
01/03/2020 10:29:00	11831130 (ReceiptDetail.aspx?receiptnumber=11831130)	\$3,510.62	\$3,510.62	\$3,510.62	\$0.00

12/14/2018 12:37:00	11094415 (ReceiptDetail.aspx? receiptnumber=11094415)	\$3,166.80	\$3,166.80	\$3,166.80	\$0.00
11/29/2017 08:16:00	10337398 (ReceiptDetail.aspx? receiptnumber=10337398)	\$3,092.90	\$3,092.90	\$3,092.90	\$0.00
12/23/2016 09:07:00	10019962 (ReceiptDetail.aspx? receiptnumber=10019962)	\$2,894.37	\$2,894.37	\$2,894.37	\$0.00
12/09/2015 00:00:00	9322619 (ReceiptDetail.aspx? receiptnumber=9322619)	\$2,890.93	\$2,890.93	\$2,890.93	\$0.00
12/11/2014 00:00:00	8795848 (ReceiptDetail.aspx? receiptnumber=8795848)	\$2,740.18	\$2,740.18	\$2,740.18	\$0.00
12/04/2013 11:36:00	8115154 (ReceiptDetail.aspx? receiptnumber=8115154)	\$2,732.14	\$2,732.14	\$2,732.14	\$0.00
10/17/2013 09:52:00	8059006 (ReceiptDetail.aspx? receiptnumber=8059006)	\$3,375.16	\$3,375.16	\$3,375.16	\$0.00
12/13/2011 00:00:00	7165012 (ReceiptDetail.aspx? receiptnumber=7165012)	\$2,715.43	\$2,715.43	\$2,715.43	\$0.00
12/11/2010 00:00:00	6593163 (ReceiptDetail.aspx? receiptnumber=6593163)	\$2,706.27	\$2,706.27	\$2,706.27	\$0.00
12/10/2009 00:00:00	6017475 (ReceiptDetail.aspx? receiptnumber=6017475)	\$2,658.28	\$2,658.28	\$2,658.28	\$0.00

12/29/2008 00:00:00	5602767 (ReceiptDetail.aspx? receiptnumber=5602767)	\$2,818.34	\$2,818.34	\$2,818.34	\$0.00
12/12/2007 00:00:00	4922939 (ReceiptDetail.aspx? receiptnumber=4922939)	\$2,767.49	\$2,767.49	\$2,767.49	\$0.00
12/12/2006 00:00:00	4383127 (ReceiptDetail.aspx? receiptnumber=4383127)	\$2,778.06	\$2,778.06	\$2,778.06	\$0.00
12/13/2005 00:00:00	3861596 (ReceiptDetail.aspx? receiptnumber=3861596)	\$2,776.85	\$2,776.85	\$2,776.85	\$0.00
12/15/2004 00:00:00	3311098 (ReceiptDetail.aspx? receiptnumber=3311098)	\$2,481.81	\$2,481.81	\$2,481.81	\$0.00
12/17/2003 00:00:00	2786177 (ReceiptDetail.aspx? receiptnumber=2786177)	\$2,485.48	\$2,485.48	\$2,485.48	\$0.00
12/31/2002 00:00:00	2380786 (ReceiptDetail.aspx? receiptnumber=2380786)	\$2,237.38	\$2,237.38	\$2,237.38	\$0.00
03/25/2002 07:22:00	2011677 (ReceiptDetail.aspx? receiptnumber=2011677)	\$2,265.10	\$2,265.10	\$2,297.61	\$0.00
04/25/2001 12:06:00	1494134 (ReceiptDetail.aspx? receiptnumber=1494134)	\$2,230.12	\$2,230.12	\$2,230.12	\$0.00
03/21/2000 09:28:00	957777 (ReceiptDetail.aspx? receiptnumber=957777)	\$2,122.72	\$2,122.72	\$2,122.72	\$0.00
12/31/1998 12:00:00	146729 (ReceiptDetail.aspx? receiptnumber=146729)	\$2,085.11	\$2,085.11	\$2,085.11	\$0.00

REMINDER:

This application is for research purposes only and cannot be used to pay taxes. To pay your taxes, Click here (<https://payments.jacksongov.org/>). Occasionally, the parcel number for a real estate parcel changes, due to a parcel segregation or merge. In such a case, a search of the new parcel number may not reflect tax delinquency or a full tax history concerning that parcel. You may wish to contact us to obtain that information. Or, you may wish to search all relevant parcel numbers of parcels involved in such a segregation or merge. Click here (<http://www.jacksongov.org/570/Parcel-SegregationMerge-Search>) to begin a search on this website to see if a parcel was involved in a segregation or merge occurring within the past five years and to see a list of parent parcel(s) and child parcel(s) involved. **NOTE:** Information concerning a segregation or merge occurring more than five years prior to the search is not available on this website.